FIELD [illegible] 701

FIELD BOOK INDEX

LOCATION	LIMITS	DATA RECORDED	PAGE
BECKMAN RD	(HARNEY TO KETTLEMAN)		2-6
FAIR OAKS DR.	(SS-2011 S/E TRACT)		7
Williams Burg Rd.	(SIDEWALK REPAIR)		8
Dodds Rd.	(MURPHY TO CARDITON)		9-10
CALHOUN HWY	(SIDEWALK REPAIR)		11
PRINCETON AVE	(SIDEWALK REPAIR)		12
TELEGRAPH AVE	(SIDEWALK REPAIR)		13
OLEOVIAN AVE	(SIDEWALK REPAIR)		14
Jahant Rd	(Elliott to [illegible] Tally)		15
Carter Rd.	(Escalon Bellella to S.J. Co line)		16-18
Sonora Rd	(East End)		19-20
Locust Tree Rd	(Harney to Kettleman)		21-24
Locust Tree Rd	(Kettleman to Victor)		25-27-32
Lammers Rd	(Schulte Rd to S/o Lammers Rd)		33-37
Peltier Rd			38-39
Davis Rd			40-49
Lucas Rd			50-54
Larson			55-56
Jahant Rd			57
Parkdale Dr			58-59
Wildwood Dr			60
Creekview Dr			61-62
Schulte Rd.	Chip Seal		63
Christman Rd	Chip Seal		64-65

FIELD BOOK INDEX

LOCATION	PAGE
Durham Ferry Rd. chip seal	66-67
Vernais Rd. chip seal	68-69
Bevis Rd. chip seal	70-73
Koster Rd. chip seal	74-76
Live Oak Rd.	77-81

FIELD BOOK 701

BECKMAN ROAD
(HARNEY LANE TO KETTLEMAN ROAD)

STA.	ALIGN.	DESCRIPTION
14+15	1.18' SOUTH 0.09' EAST OF EC	Fd. PIN & WASHER PER. RS 25-85
12+73	1.20' S/O BC	Fd. PIN & WASHER PER. RS 25-85

J. CLARK
M. CHAVEZ

FIELDBOOK 701

(2)

8-4-12

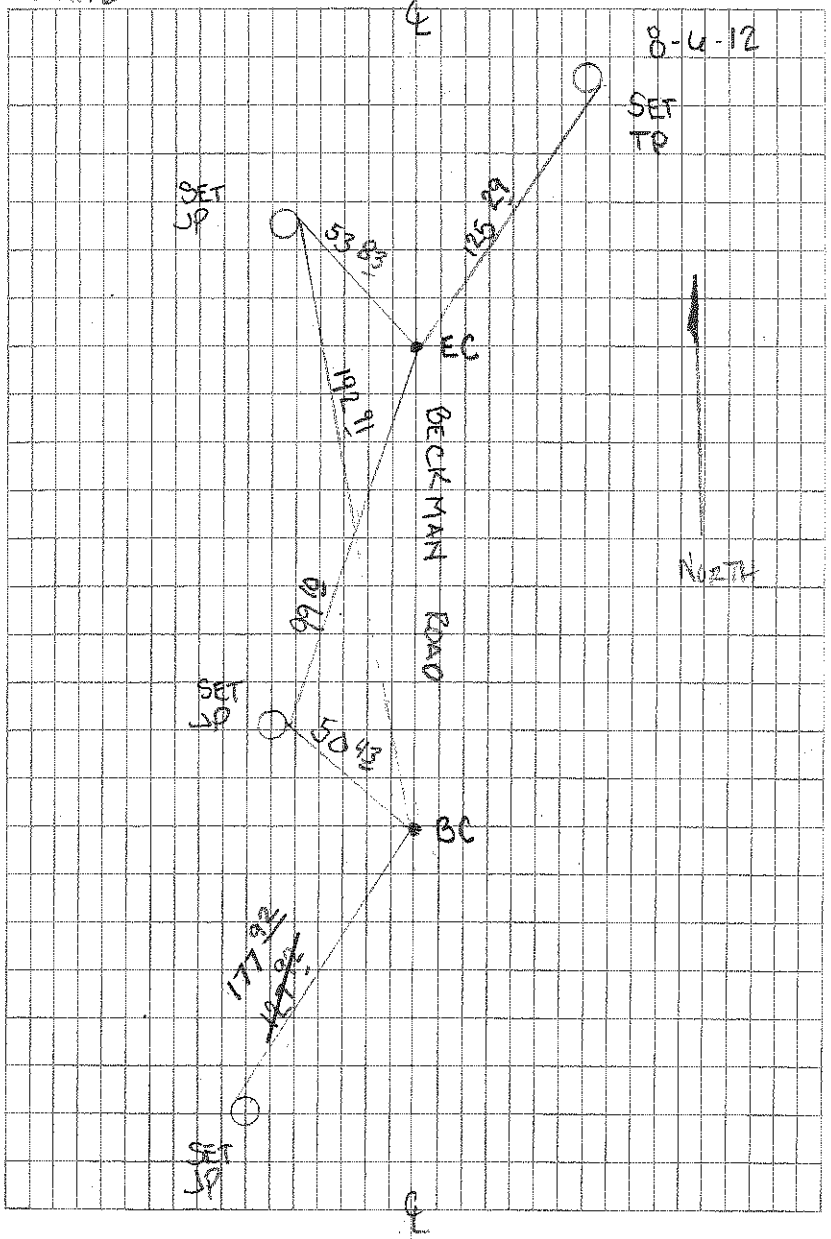

BECKMAN ROAD
(HARNEY LN TO KETTLEMAN Rd)

STA.	ALIGN	DESCRIPTION
17+30	0.59' SOUTH 0.15' WEST OF EC	Fd. PIN & WASHER PER. RS 25-85
15+90	1.47' SOUTH 0.10' WEST OF BC	Fd. PIN & WASHER PER. RS 25-85

M. CHAVEZ
J. CLARY

FIELD BOOK 701

(3)

8-6-12

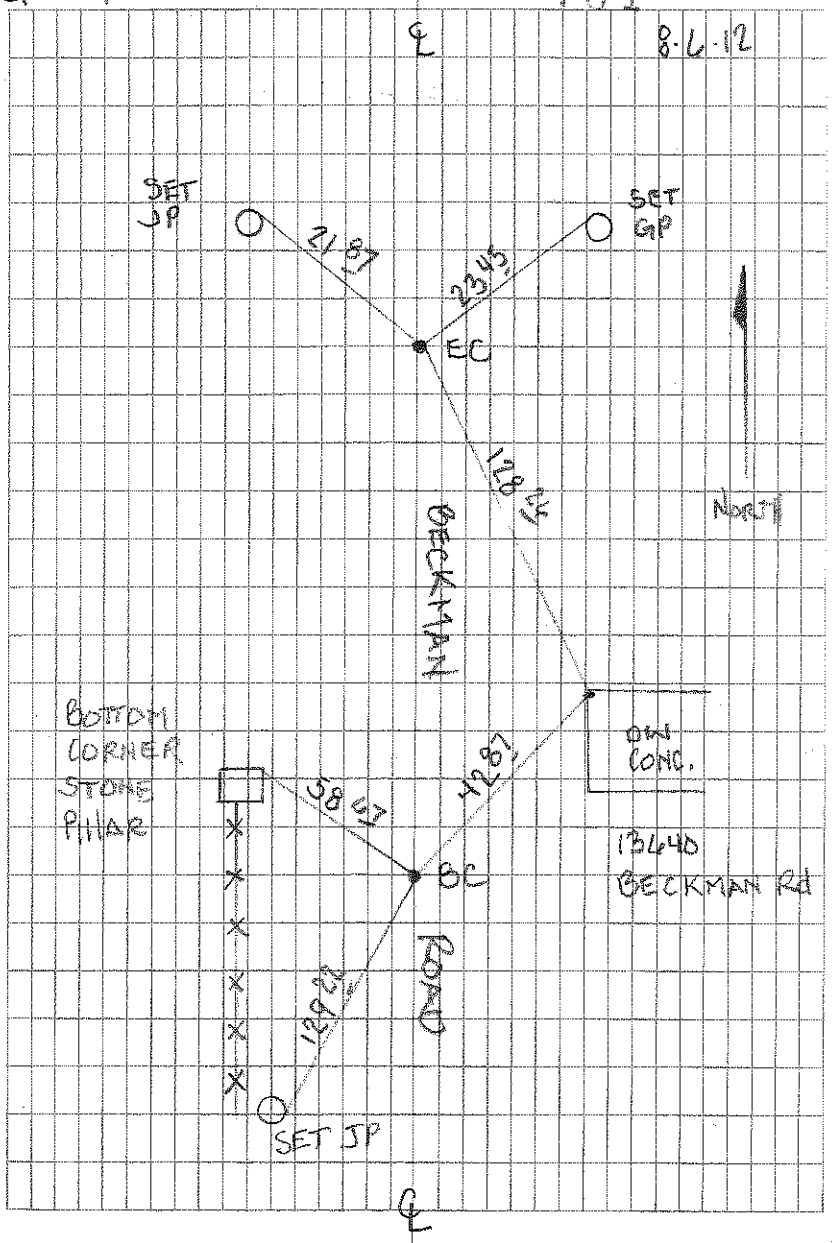

BECKMAN ROAD
(HARNEY LN. TO KETTLEMAN Rd.)

STA.	ALIGN	DESCRIPTION
26+27	0.93' SOUTH 0.12' WEST OF EC	Fd. PIN & WASHER PER. ~~RS~~ 41-74 MLP
23+47	1.15' NORTH 0.05' WEST OF BC	Fd. PIN & WASHER PER. ~~RS~~ 41-74 MLP

M. CHAVEZ
J. CLARY

FIELD BOOK 701

(4)

8-6-12

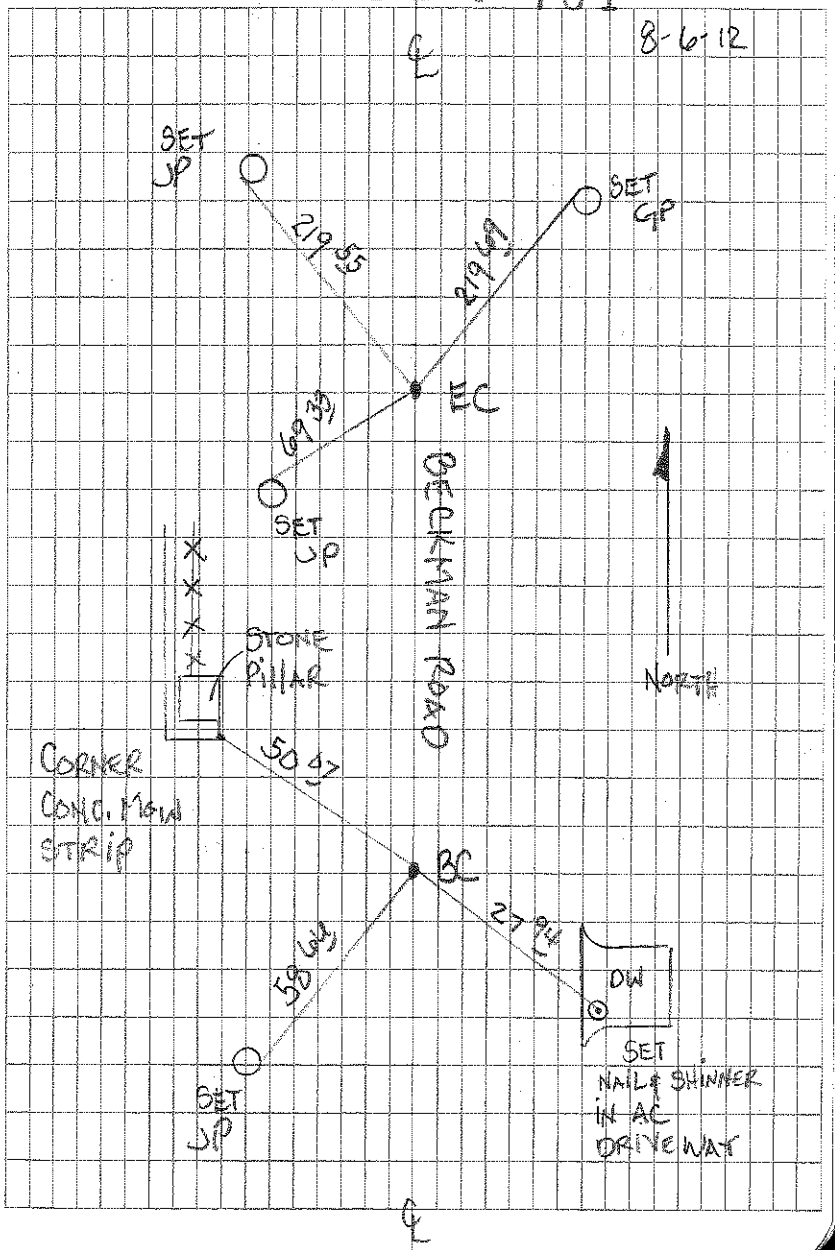

BECKMAN ROAD
(HARNEY LN. to KETTLEMAN Rd)

STA.	ALIGN	DESCRIPTION
	0.97' SOUTH 0.33' WEST	
31+12	OF EC	Fd. PIN & WASHER PER. M&P ~~RS~~ 41-74
31+11		Fd. PK NAIL, NO RECORD
28+32	1.01' SOUTH 0.13' WEST OF BC	Fd. PIN & WASHER PER. ~~RS~~ 41-74 M&P

M. CHAVEZ
J. CLART

FIELDBOOK 701

5

8-6-12

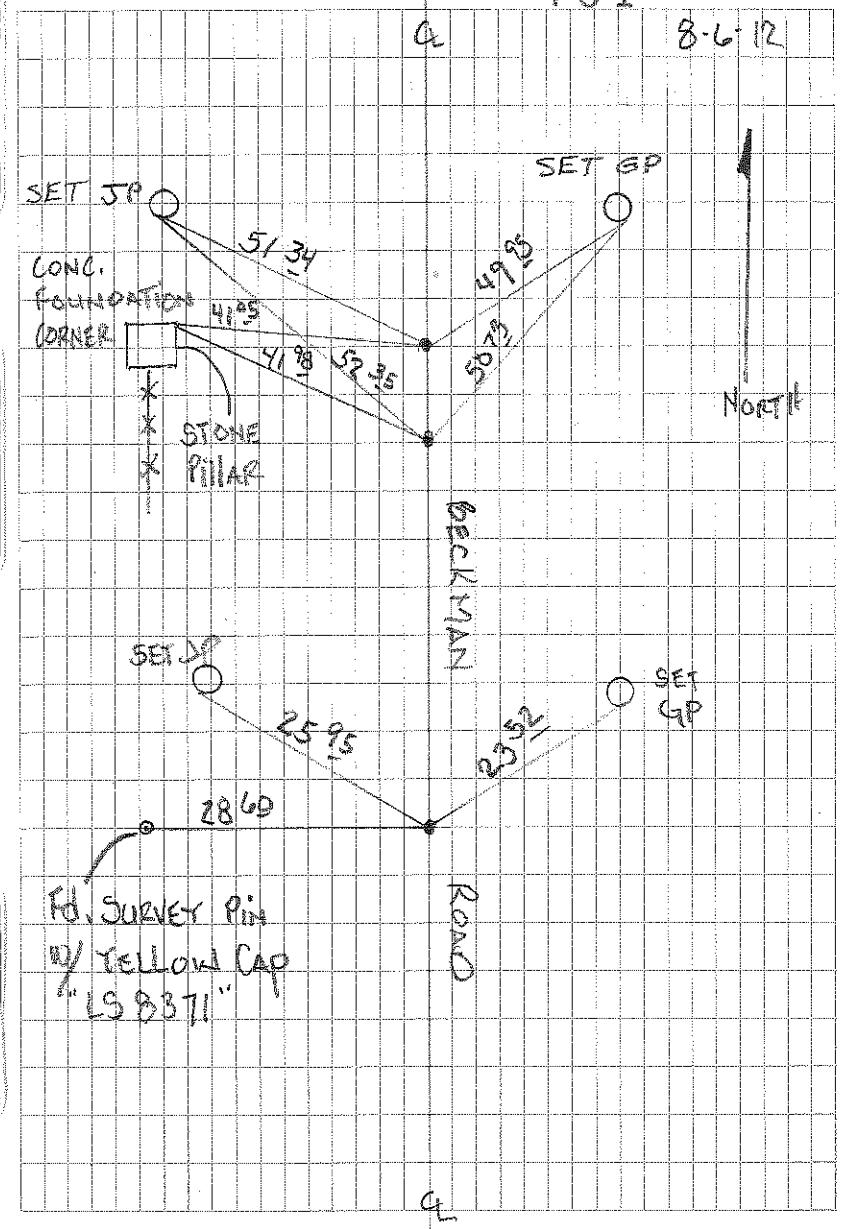

BECKMAN ROAD
(HARNEY LN. TO KETTLEMAN Rd.)

STA.	ALIGN.	DESCRIPTION
37+12		Fd. NAIL, NO RECORD
37+11		Fd. BRIDGE NAIL, NO RECORD
37+11		Fd. PK NAIL, NO RECORD

NOTE: NAIL PER. RS 26-23
SET 1/4 SECTION LINE
NOT DETERMINED.

M. CHAVEZ
J. CLARY

FIELD BOOK 701

(6)

8-6-12

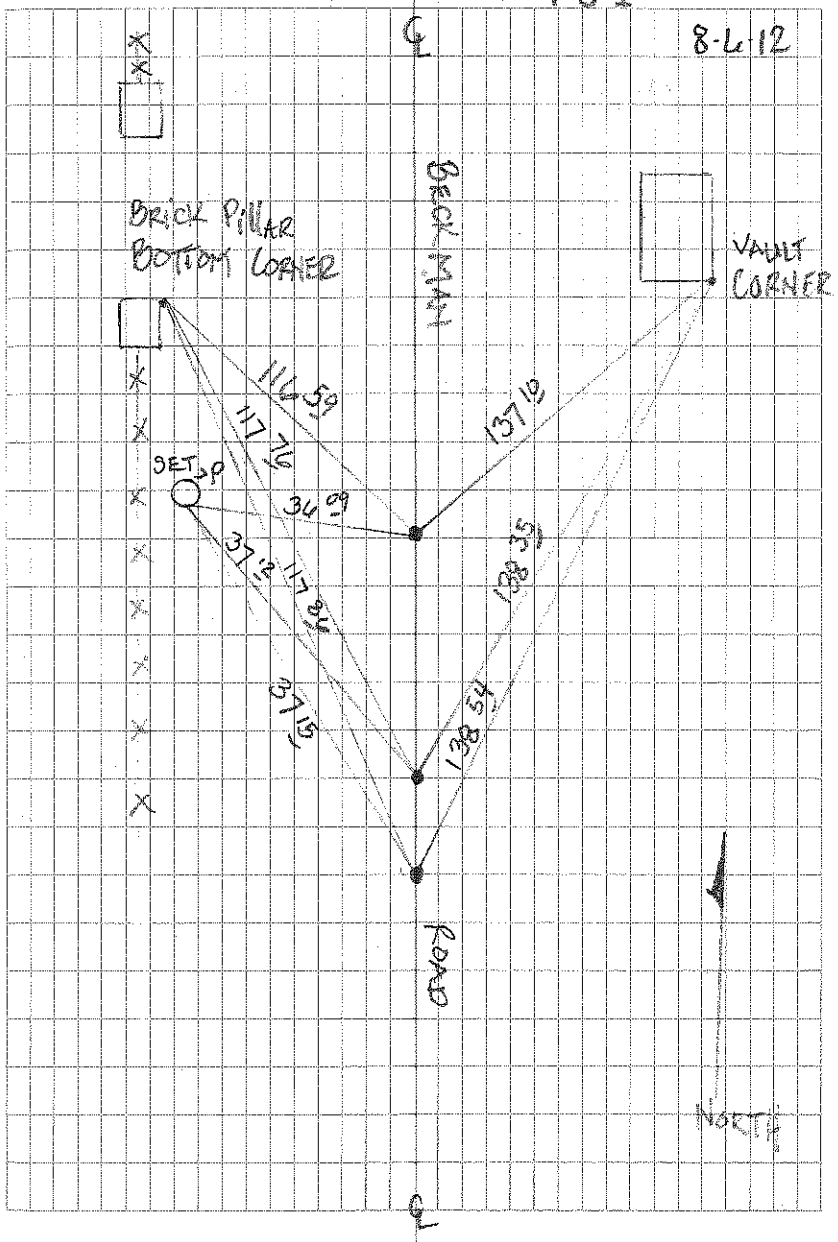

FAIR OAKS DRIVE
(SS 2011 SE-TRACT)

STA.	ALIGN.	DESCRIPTION
BC		Fd. NAIL @ BC PER. M9 23-110 RS Filed Survey 20-124 RS
IP		

F. RODRIGUES
X. VANG

FIELD BOOK 701

5-10-12

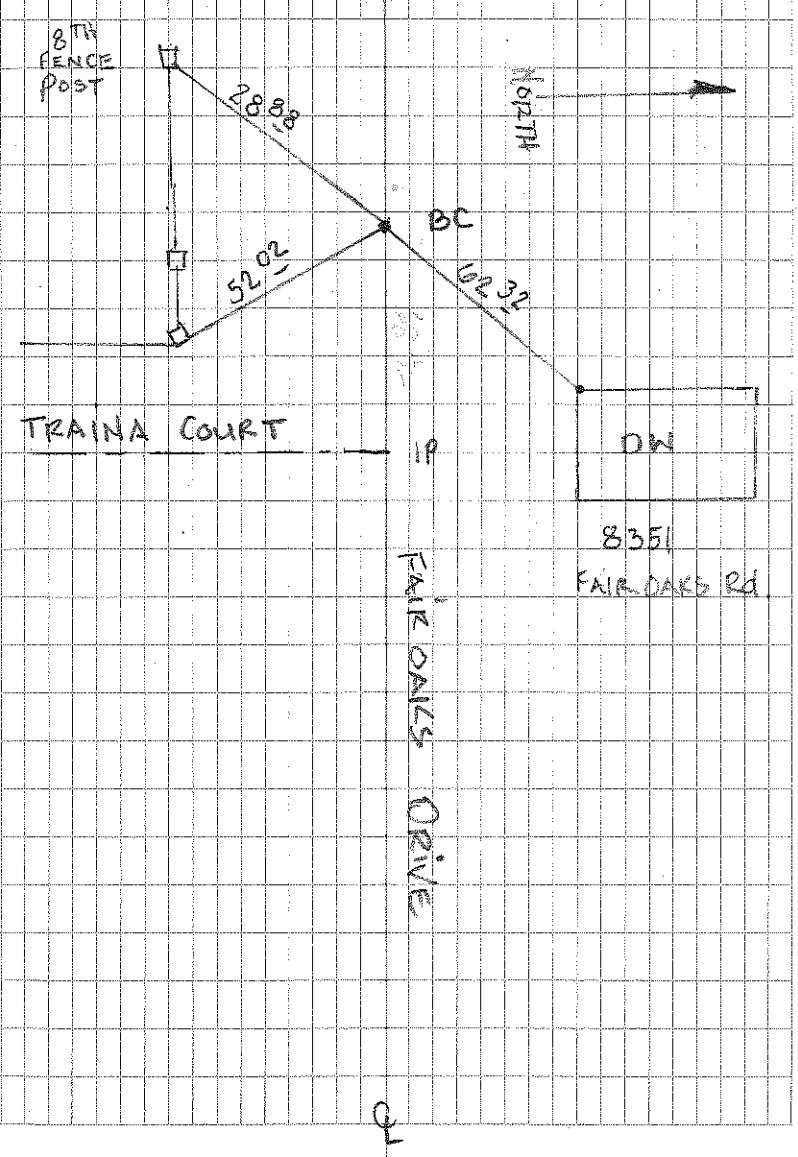

WILLIAMSBURG PL.
(SIDE WALK REPAIR PHASE ID)

STA.	ALIGN.	DESCRIPTION
		6359 WILLIAMSBURG PL
		Fd. CHISELED "+"
		ON SIDE WALK

F. RODRIGUEZ

FIELDBOOK 701

(8)

5-11-12

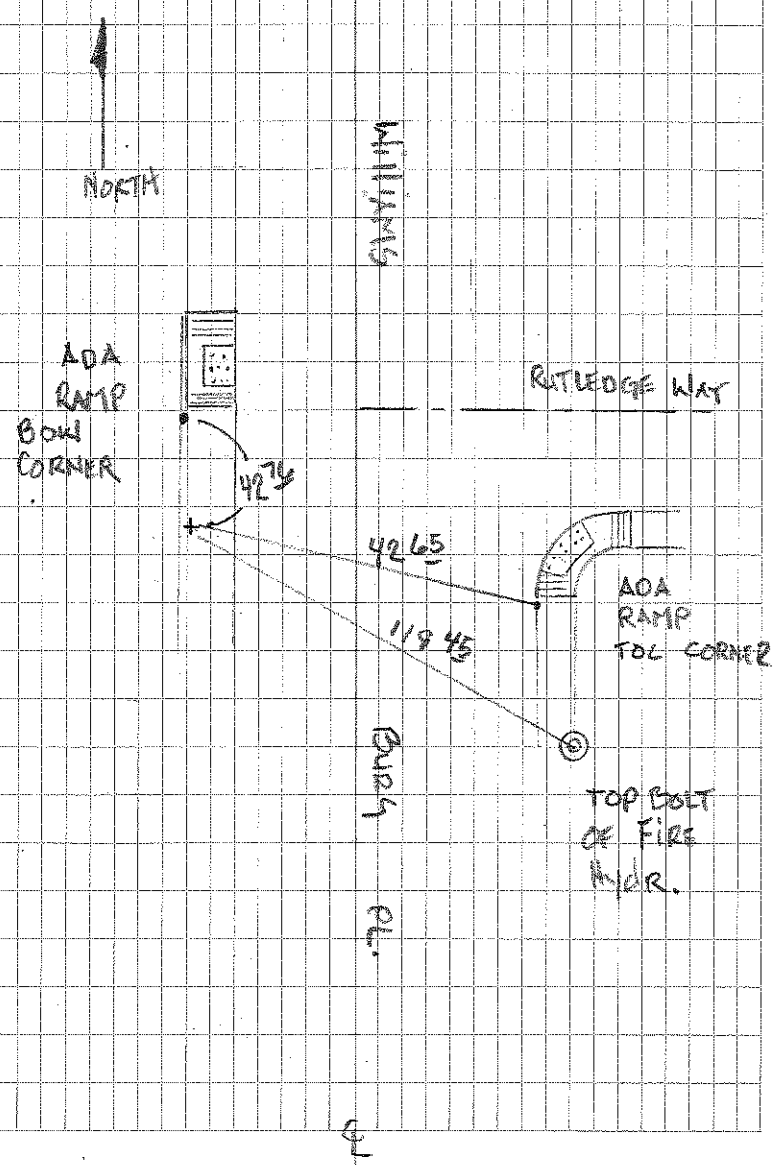

Dodds Rd.
(Murphy Rd. to Carrollton Rd.)

Sta.	Align	Description
36+45 9/16 T15 R8E	POT	Fd. Brass Disk stamped L.S. 6314 per R.S. 36-23A in monument box
10+00 8/17 | 9/16 T15 R8E		Fd. Brass Disk stamped L.S. 6314 per P.M. 19-73A RS 36-23 in monument box

F. Rodriguez
L. Montero

FIELDBOOK 701

9

8/13/12

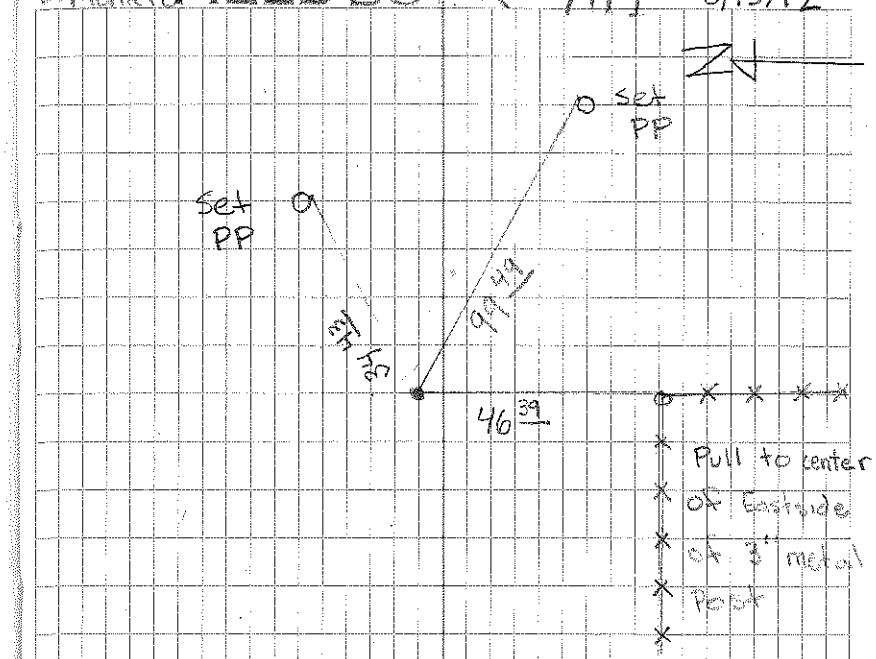

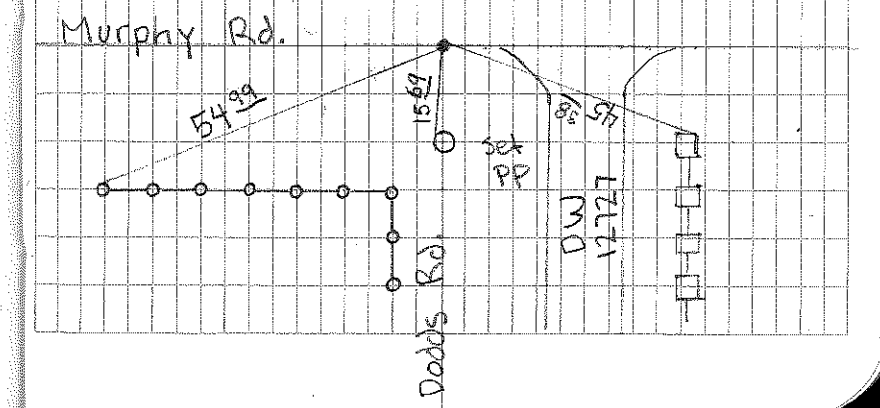

Dodds Rd.
(Murphy Rd. to Carrolton Rd.)

F. Rodriguez
L. Montero

FIELD BOOK 701

8/13/12

(10)

Sta.	Align	Description
115+65		Fd. Brass disk stamped L.S. 6314 per R.S. 36-23A in monument box
10 / 11		
15 / 14		
T15 R8E		
89+31		Fd Brass disk stamped L.S. 6314 per R.S. 36-23A in monument box
10		
15		
T15 R8E		

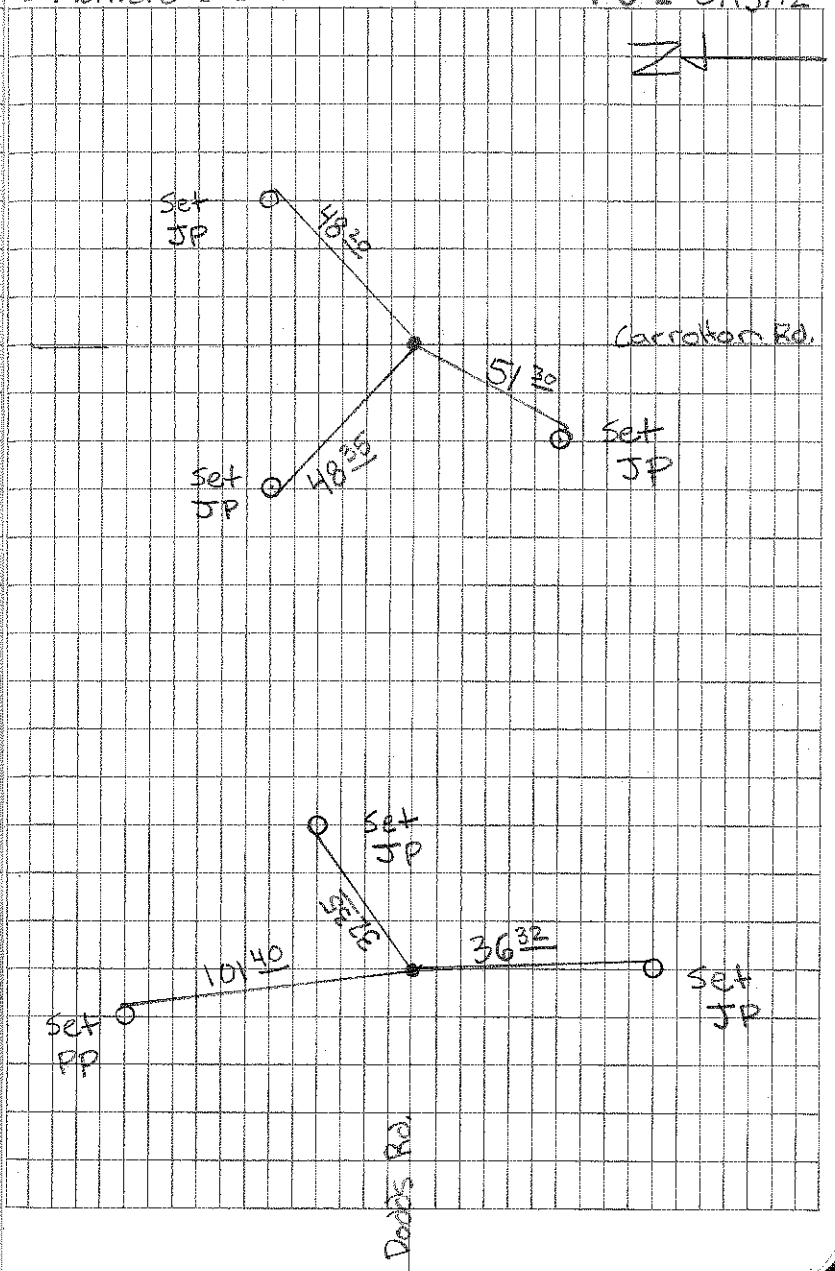

CALHOUN WAY
(SIDE WALK REPAIR- PHASE 1D)

STA.	ALIGN	DESCRIPTION
		Fd. CHISELED '+' @ 1703 CALHOUN WAY Side WAY

J. Clark
X. Vang
L. Montero

FIELD BOOK 701

(11)

8-3-12

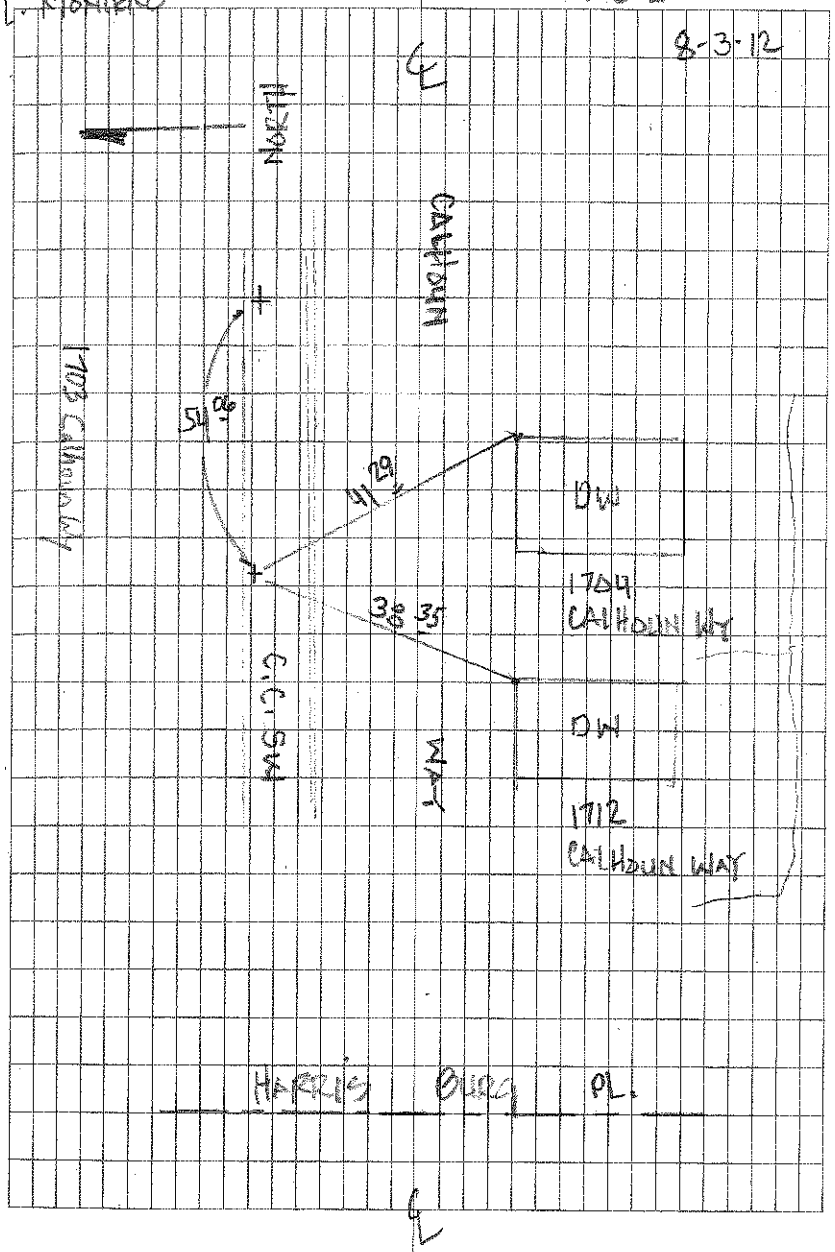

PRINCETON AVE
(SIDEWALK REPAIR - PHASE 10)

STA.	ALIGN	DESCRIPTION
		Fd. CHISELED "+" ON SIDEWALK 3314 PRINCETON AVE

J. CLARK
X. VANH
L. MONTOYA

FIELD BOOK 701

(12)

8-3-12

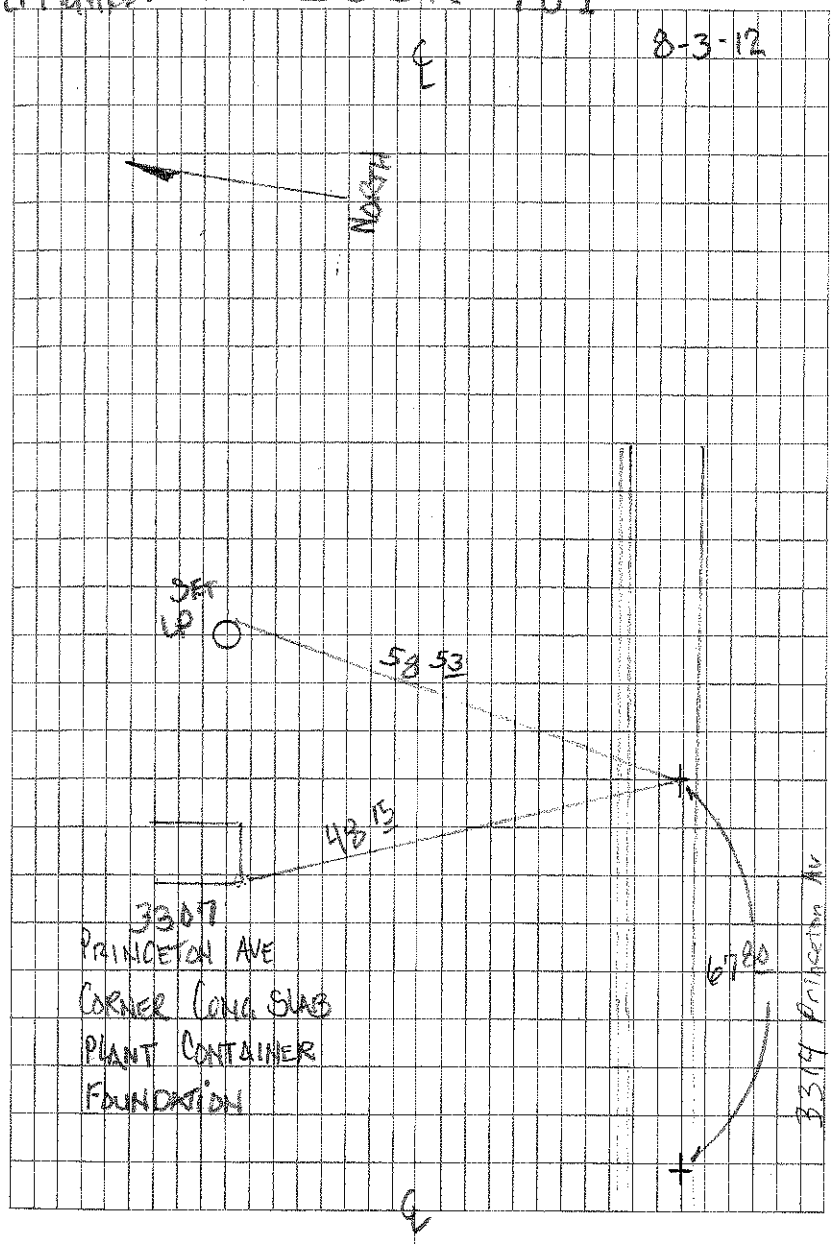

TELEGRAPH AVE
(SIDE WALK REPAIR - PHASE 10)

STA.	ALIGN	DESCRIPTION
		Fd. Chiseled "+" ON SIDEWALK 3216 TELEGRAPH AVE

J. CLARK
X. VANG
L. MONTER

FIELD BOOK 701

(13)

8-3-12

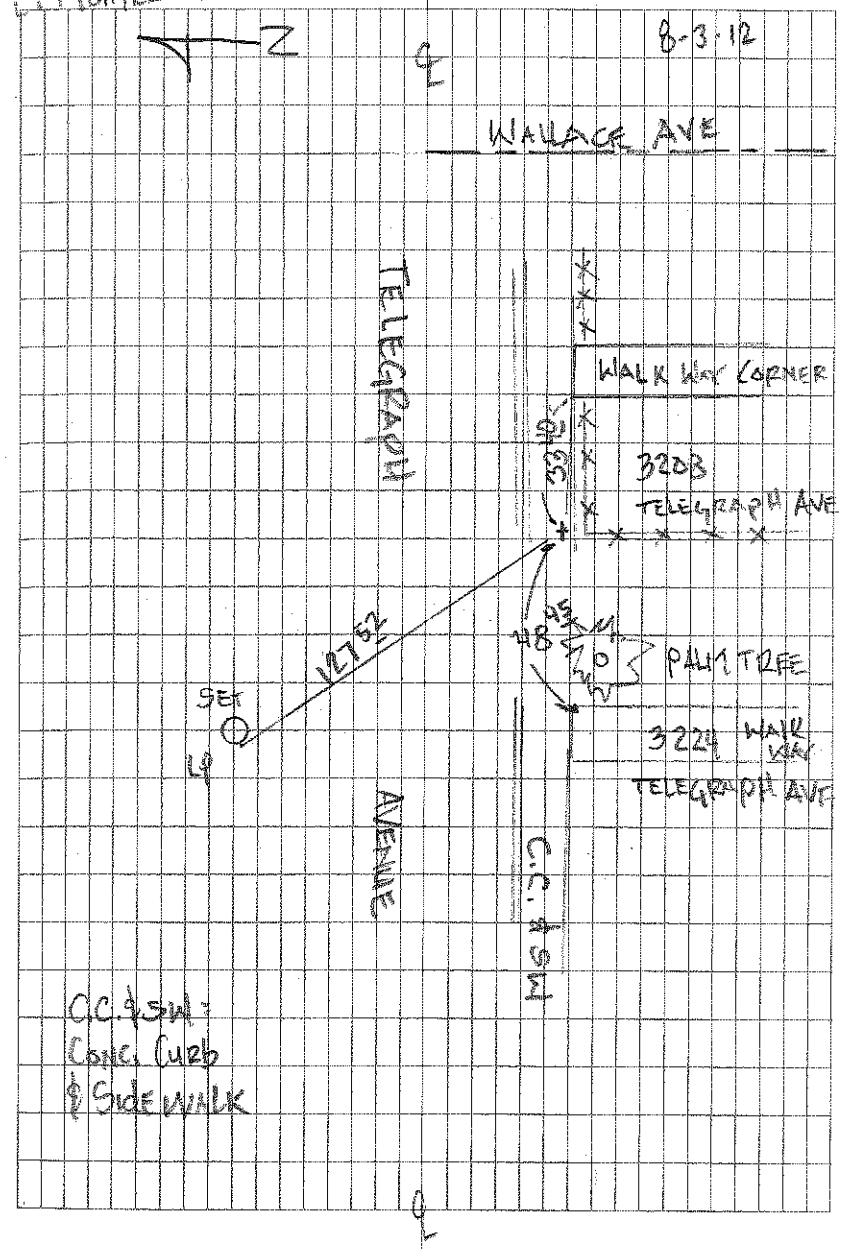

DE OVAN AVE
(SIDEWALK REPAIR PHASE 10)

STA.	ALIGN.	DESCRIPTION
		Fd. CHISELED "+" @ 2725 DE OVAN AVE ℄ 2726 DE OVAN AVE

J. CLORY
X. VANG
L. MONTERO

FIELD BOOK 701

(14)

8-3-12

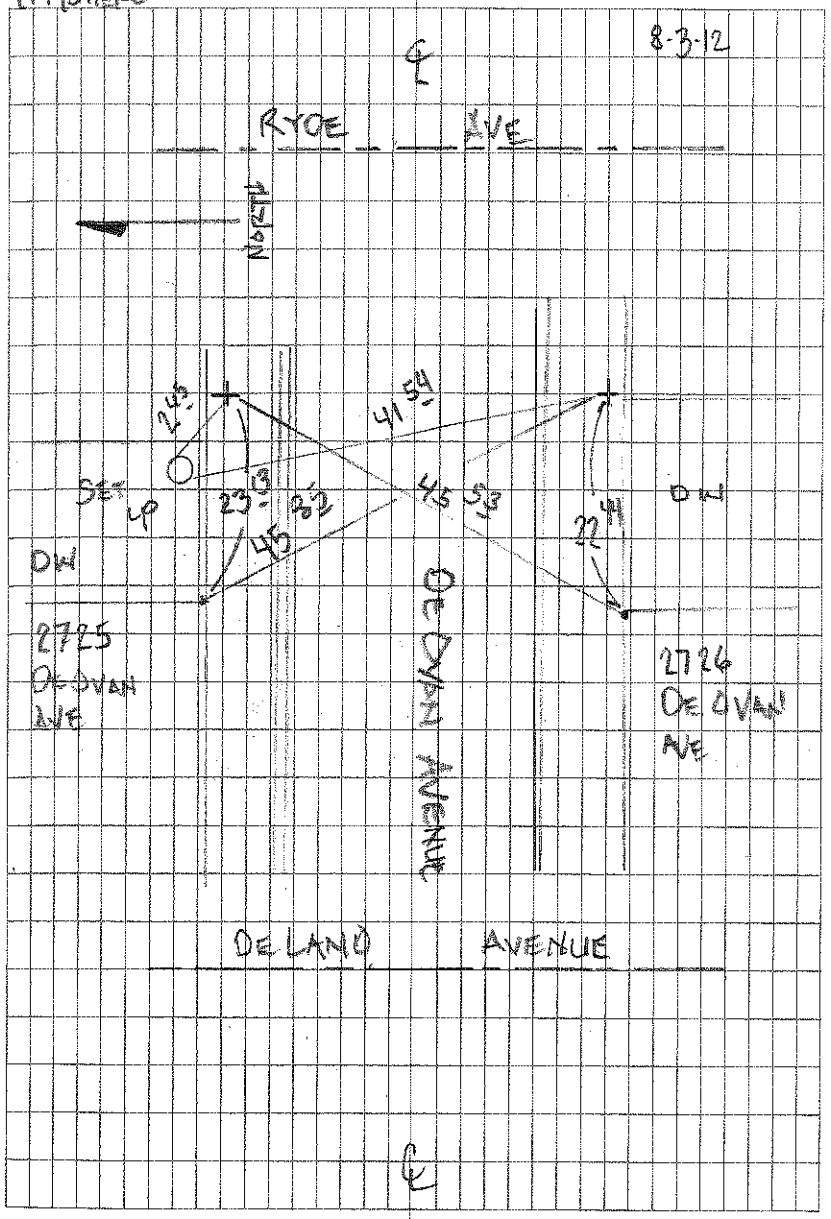

Jahant Road Resurfacing
(Elliott Road to 1000' E/O Tully Road)

Sta.	Align.	Description
112+16		Fd. RR Spike, No Record
18+44		Fd. MAG Nail, No Record

J. Clary
M. Chavez

FIELDBOOK 701

8/23/12

(15)

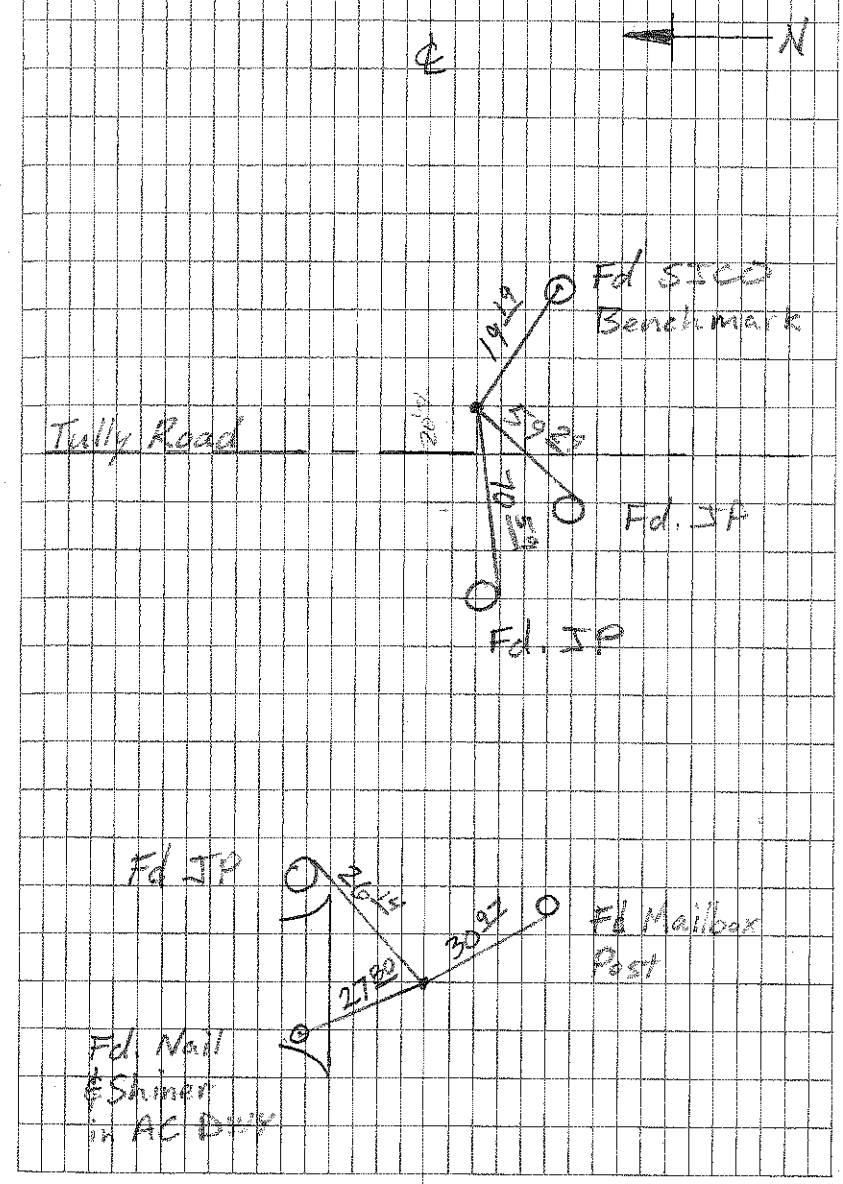

Carter Rd.
(Escalon Belotta to Henry Rd.)

Description

T1N R9E	
34	35
3	2
T1S R9E	

Fd 2" x 2" Hub w/ tack @ intersection of Carter & Sadie Rd. per RS 31-68 R.S. 36-35. Approx. 50' West of 28511 Carter Rd.

T1N R9E	
33	34
4	3
T1S R9E	

Fd 3/4" iron pipe per P.M. 21-136A. Approx. 150' West of 27052 Carter Rd.

F Rodriguez
E. Seibel

FIELD BOOK 701

8/29/12

(16)

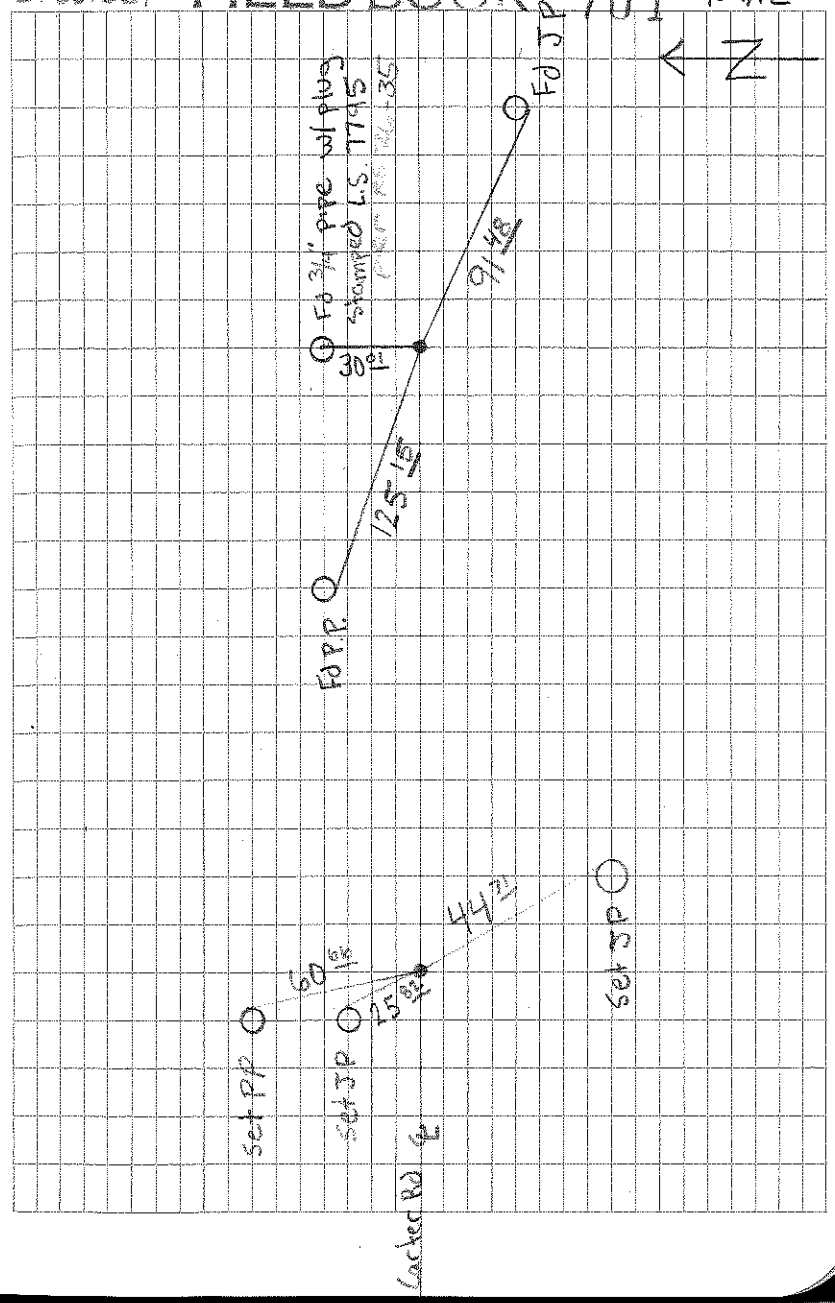

Carter Rd.
(Escalon Bellota to Henry Rd)
Description

T1N R9E 35 | 36 2 | 1 T1S R9E	Fd. square Iron pin @ intersection of Carter & Henry per R.S. 36-35
T1N R9E 35 2 T1S R9E	Fd 3/4" rebar w/ tag stamped L.S. 4662 per R.S. 36-35 Approx. 30' East of 29209 Carter Rd

F. Rodriguez
E. Seibel

FIELD BOOK 701

8/29/12

(17)

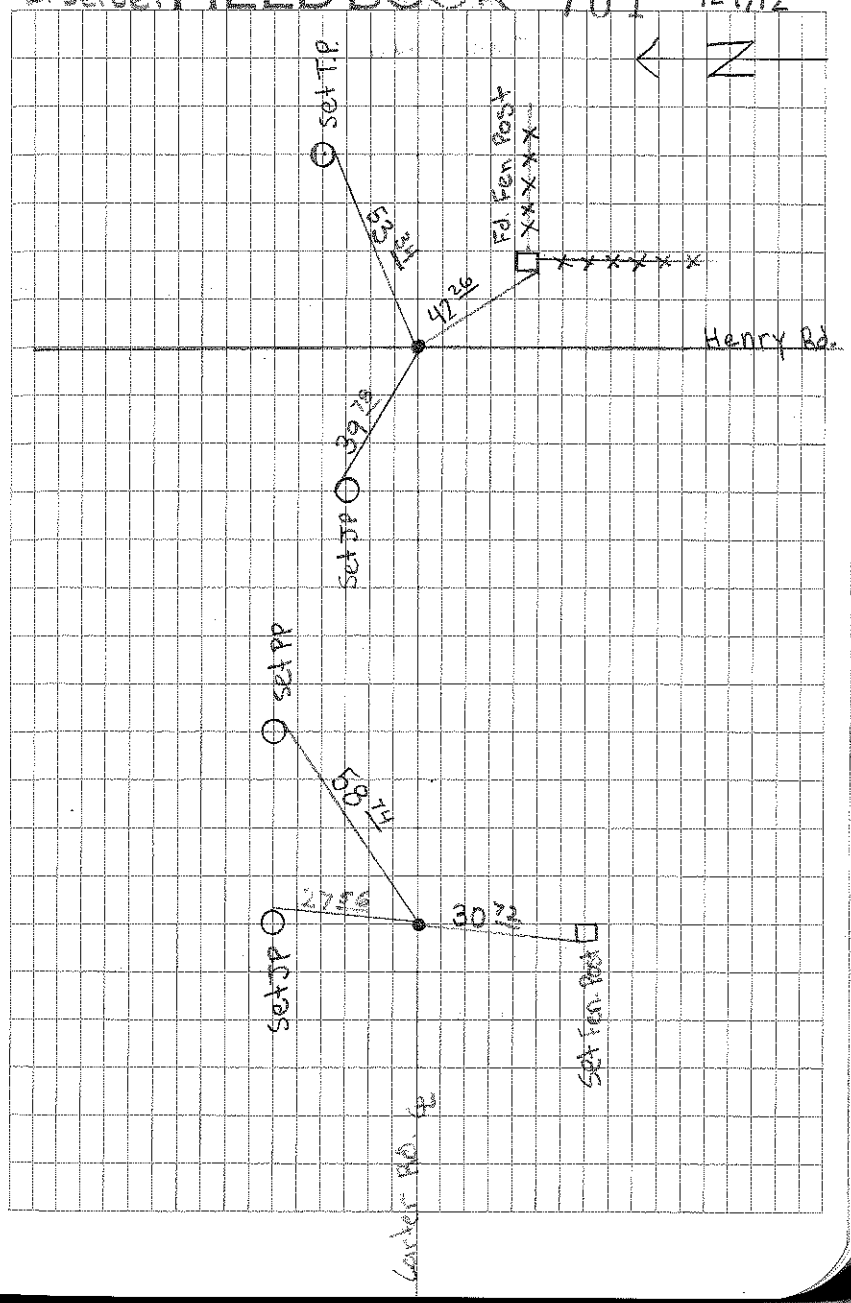

Carter Rd
(Henry Rd. to S.J.Co line)

STA	Description
T1N 36 | 31 1 | 6 T1S R9E R10E	Fd. 1" dia. Iron Pin per 17-157A
T1N R9E 36 T1S R9E	Fd. 3/4" rebar tagged L.S. 4662 per P.M. 17-157A

F. Rodriguez
E. Seibel

FIELDBOOK 701

8/29/12

(18)

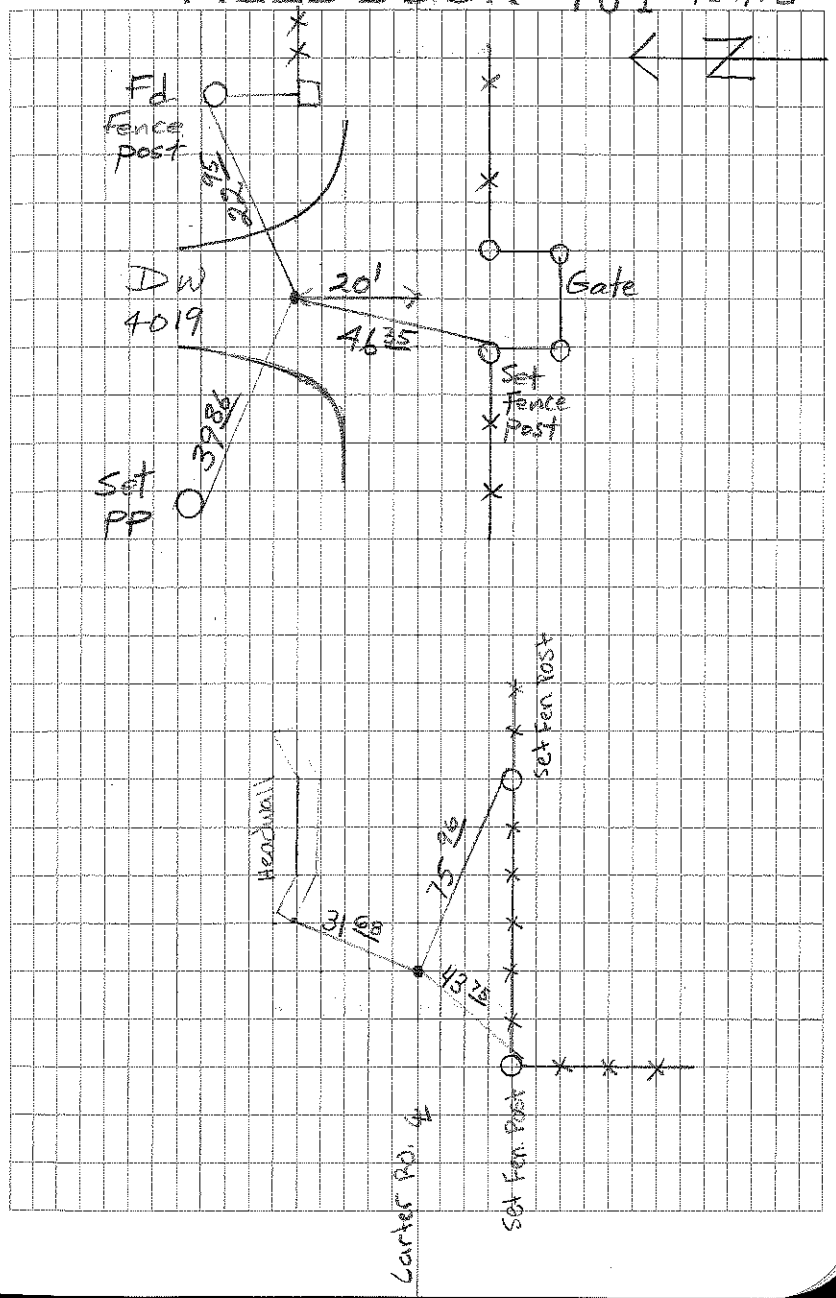

Sonora
(East end of Sonora)

STA	Description
	Fd. Valve per P.M. 19-138A 1402'+/- west of Henry Rd.
	Fd. Valve per P.M. 19-138A 3712'+/- west of Henry Rd.

F. Rodriguez
E. Seibel

FIELD BOOK 701

(19)

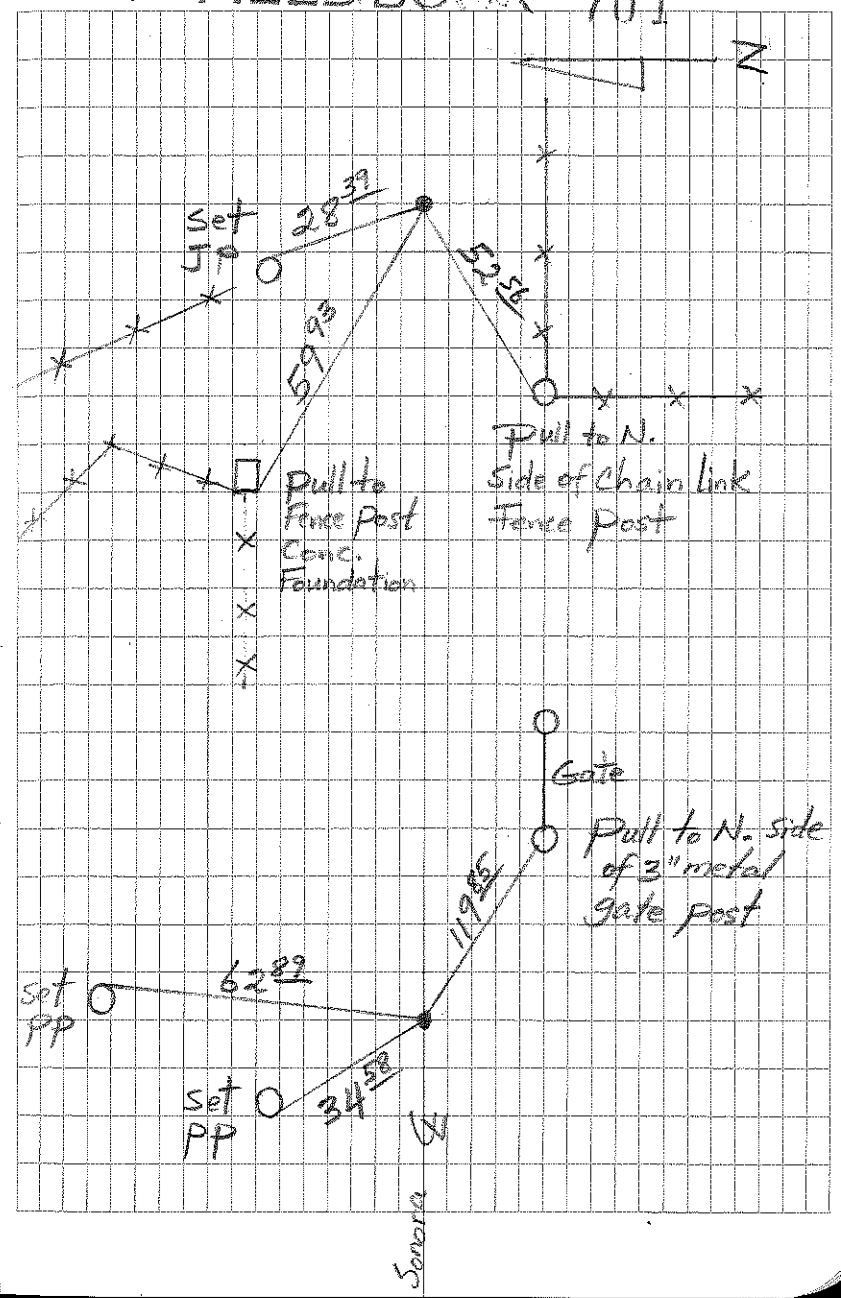

Sonora
(Continued)

STA	Description
	Fd. Valve per P.M. 19-138A
	1533' +/- East of Hwy Rt.

F. Rodriguez
E. Seibel

FIELD BOOK 701

8/29/12

(20)

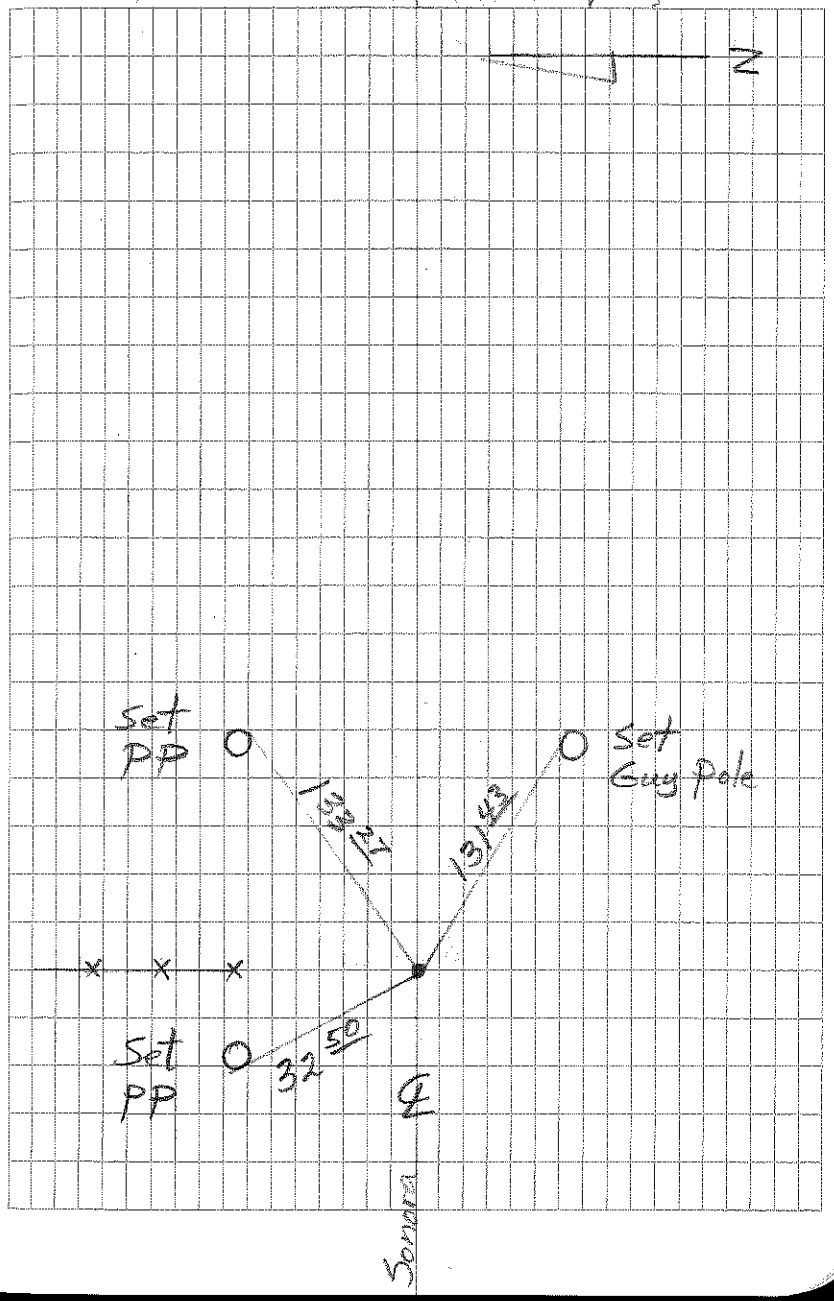

Locust Tree Rd
(Harney to Kettleman)

STA.	Description
	Fd. P.K. nail per P.M. 18-58 1598'+/- north of Harney Ln.
	Fd. bent bolt & washer @ 1/4 - 1/4 Sec Cor. per P.M. 22-15A 1323'+/- north of Harney Ln.

F. Rodriguez
E. Seibel

8/29/12

FIELD BOOK 701

(21)

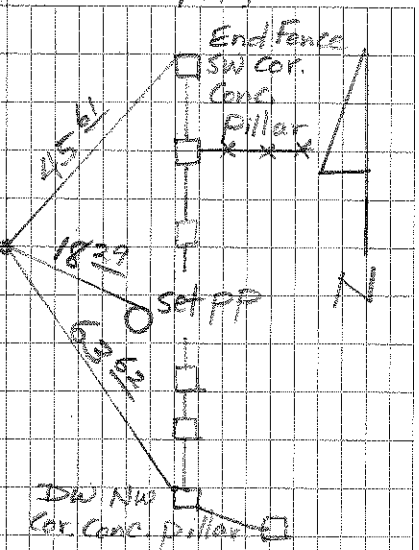

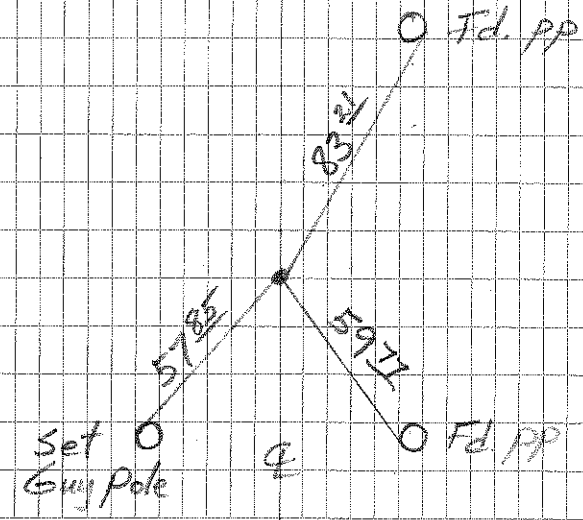

Locust Tree Rd
(Continued)

STA	Description
	Fd. Bolt & Washer stamped L.S. 2239 @ Center of Sec. 15 per p.m. 22-15A
	Fd. p.k. nail per 18-58 Approx. 130' N. of 13987 Locust Tree Rd. 1888' +/- north of Harvey Ln

E. Seibel
X. Vang

8/30/12

22

FIELD BOOK 701

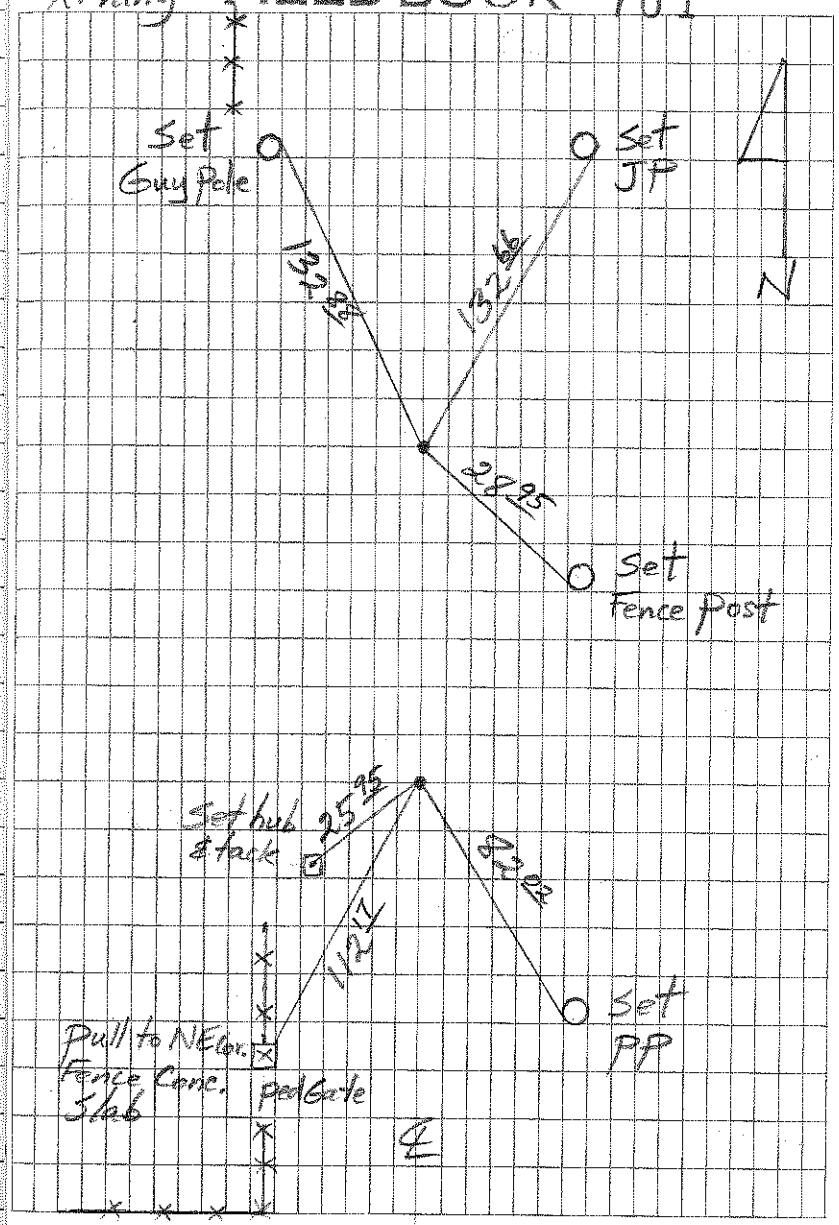

Locust Tree Rd.
(Continued)

STA Description

Fd. p.k. nail @ N ℄ of
14413 Locust Tree Rd. per
P.M. 17-106
1988'+/- South of Kettleman Ln.

Fd. p.k. nail on N. ℄ of
14309 Locust Tree Rd. per
P.M. 17-106
2319'+/- South of Kettleman Ln.

E. Seibel
K. Yang

FIELD BOOK 701

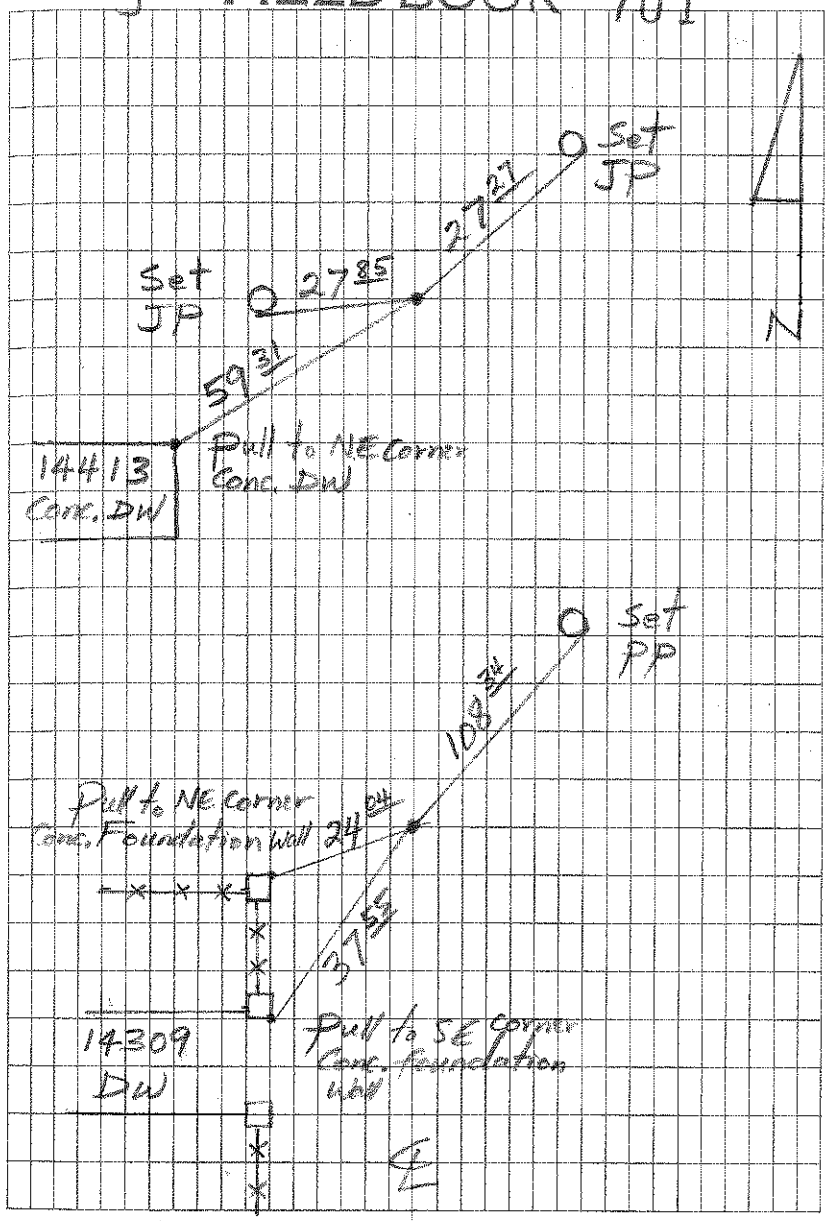

Locust Tree Rd
(Continued)

STA | Description

Fd pk nail @ 1/4-1/4 Cor
per RS 29-151
1325'± South of Kettleman Ln.

E. Seibel
X. Vang

8/30/12

FIELD BOOK 701

(24)

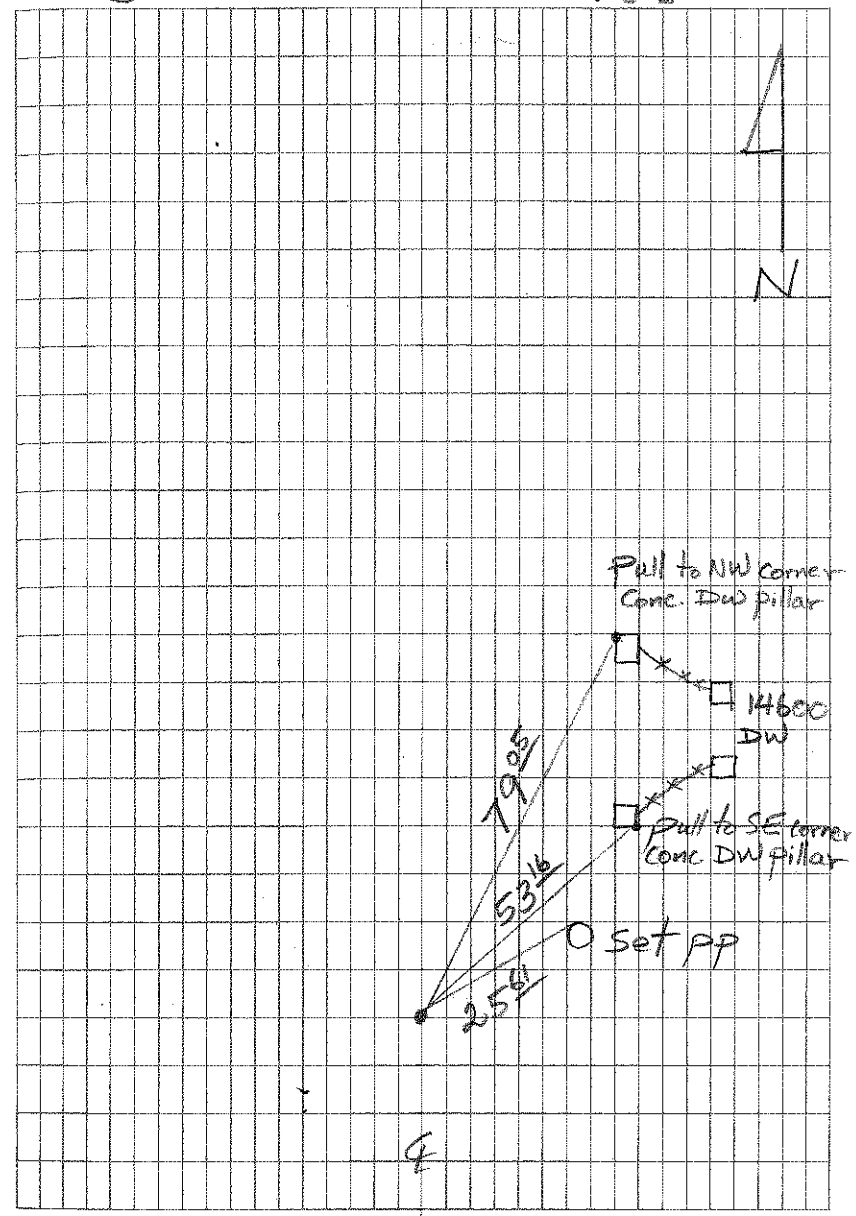

Locust Tree Rd.
(Kathleman to Victor Rd)

STA Description

Fd. P.K. per RS 29-70
255± north of Newfield Rd.

Fd. spike @ 1/4 - 1/4 Cor @
intersection of Locust Tree Rd
& Newfield Rd. per RS 29-70

E. Seibel
X. Vang

FIELD BOOK 701

8/30/12

(25)

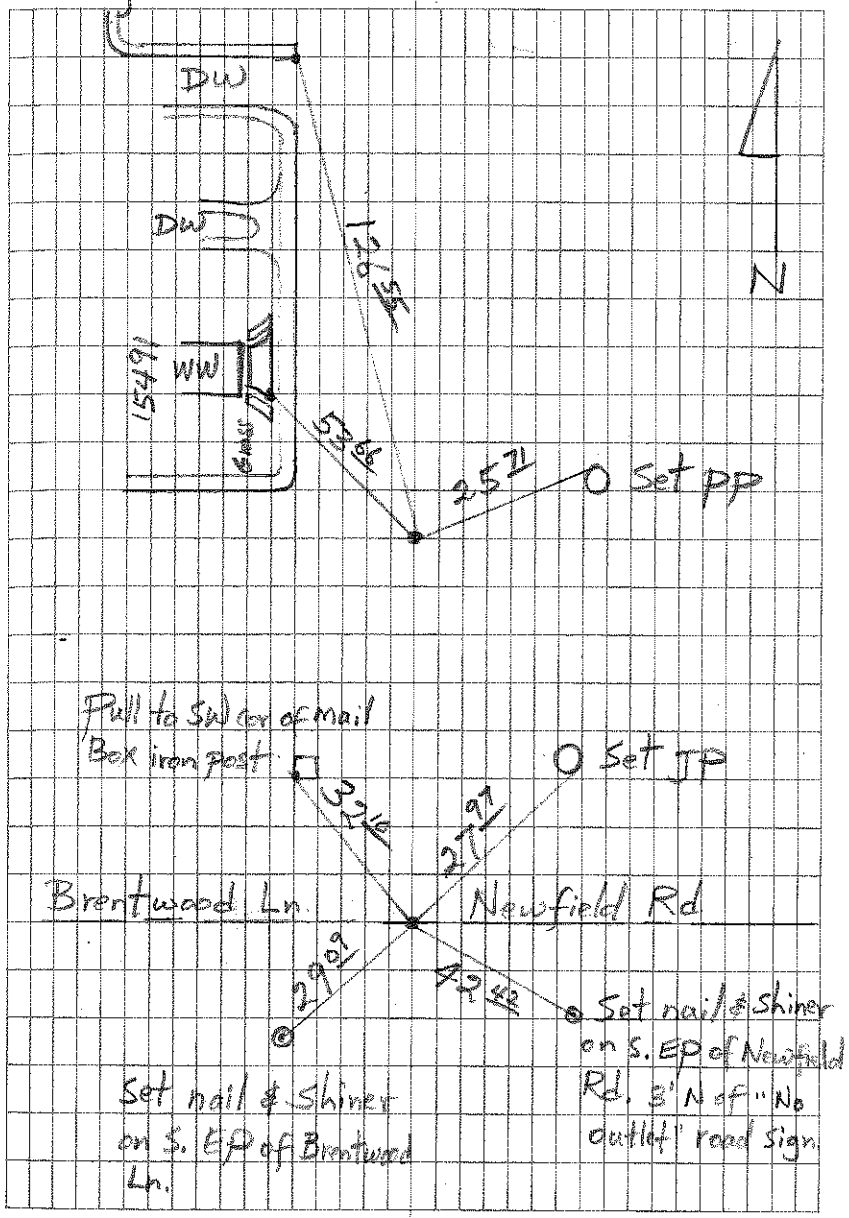

Locust Tree Rd
(Harney to Kettleman)

STA | Description

Fd. bolt & Washer per
P.M. 2-168
2151'+/- north of Harney Ln

Fd. bolt & Washer per
P.M. 2-168 on South p/L
of 13987 Locust Tree Rd.
1725'+/- north of Harney Ln

E. Seibel
X. Yang

8/30/12

FIELDBOOK 709

(26)

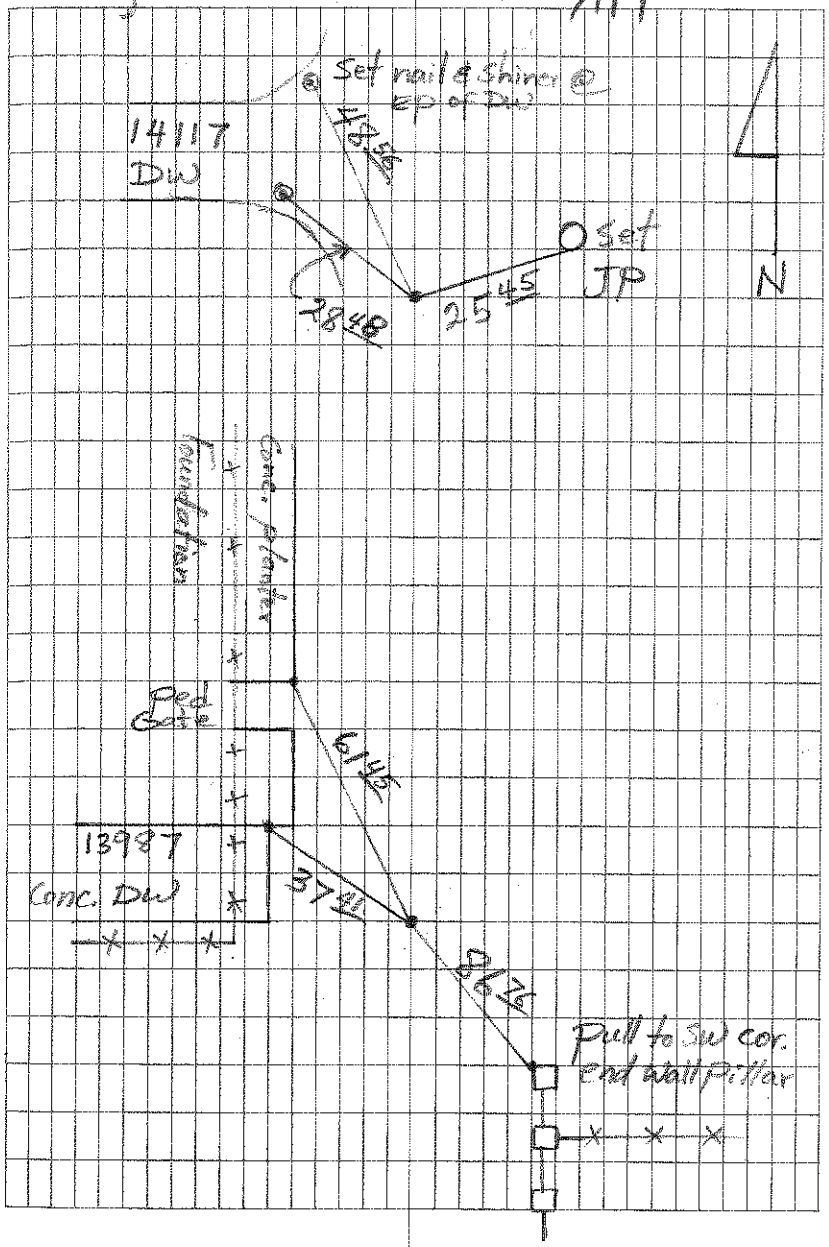

Locust Tree Rd
(Kettleman to Victor)

STA	Description
	Fd. pavement nail
	Fd. P.K. nail per R.S. 29-70 545 ft north of Neufield Rd

E. Seibel
X. Vang

8/30/12

FIELD BOOK 701

(27)

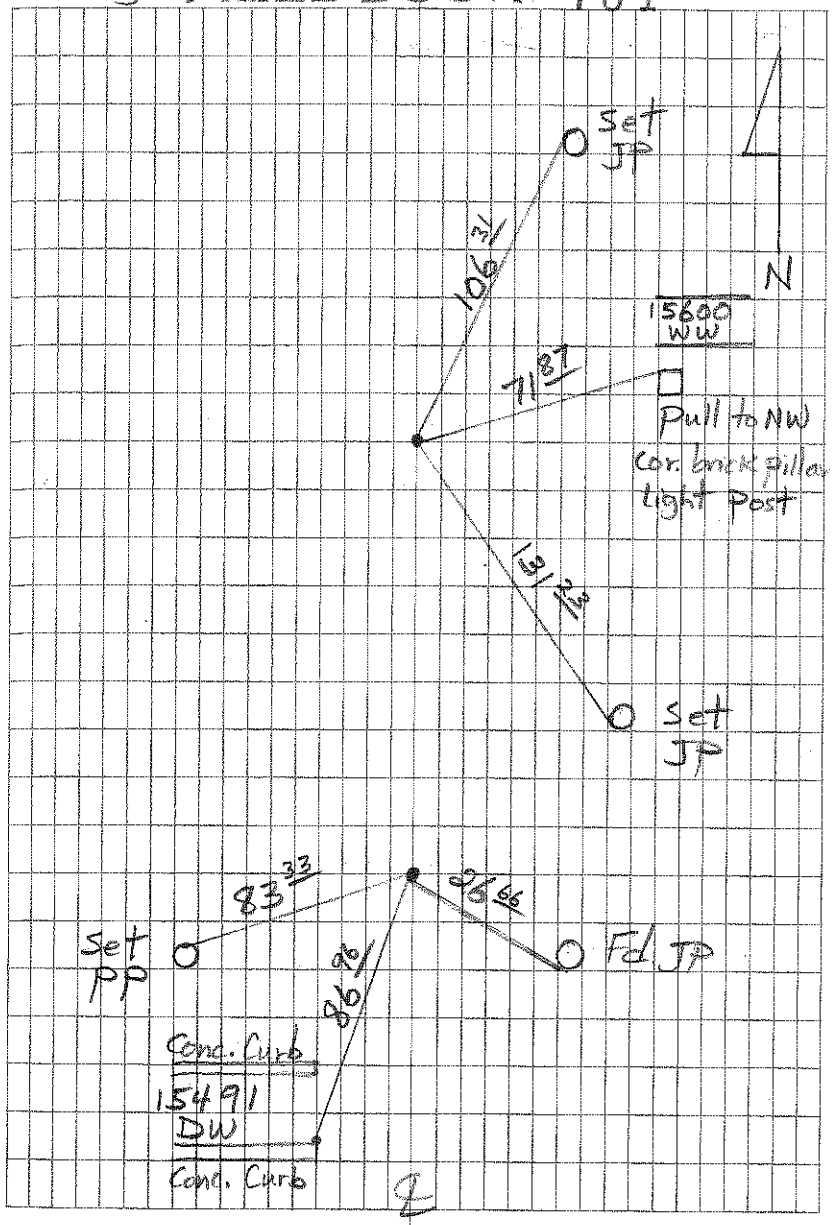

Locust Tree Rd
(Continued)

STA	Description
	Fd. p.k. nail. No reference
	(2259 +/- N of Neufield)
-1-O- T3N R7E	Fd. S.J. County bolt & Washer @ Y/4 Cor. per RS 19-138 & RS 29-70

E. Seibel
X. Vang

8/31/12

FIELDBOOK 701

(28)

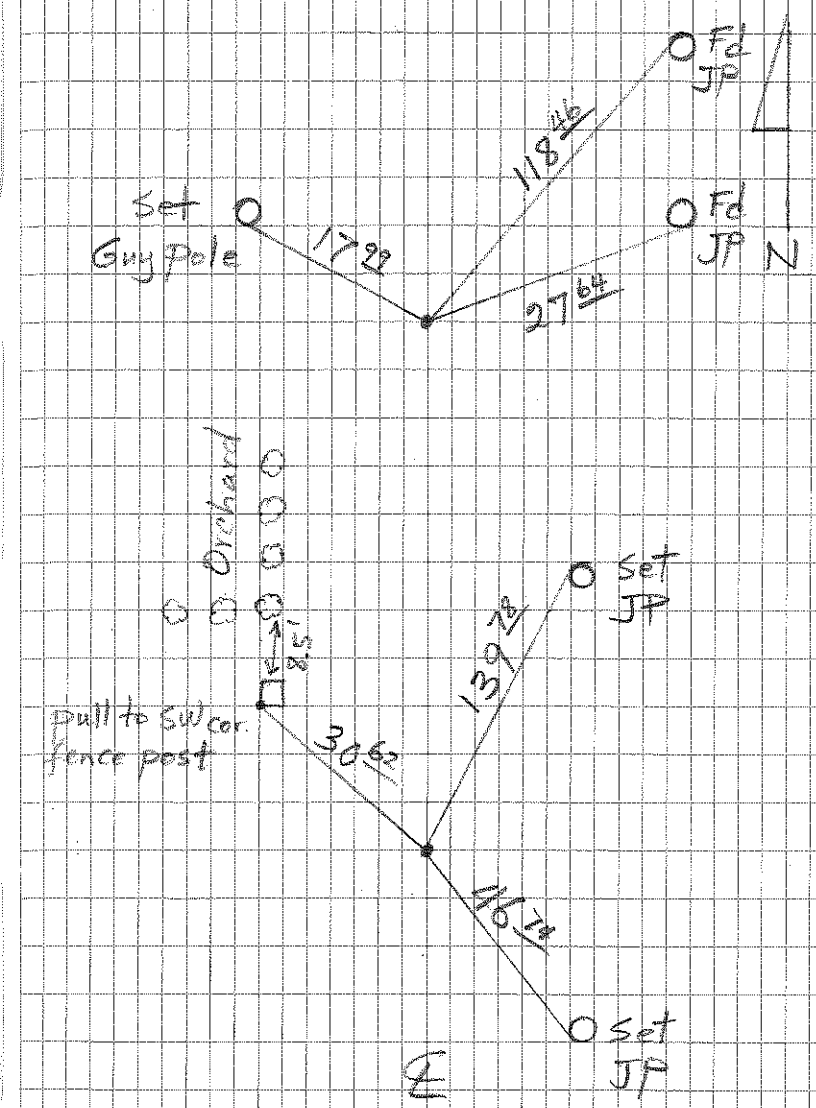

Locust Tree Rd
(Continued)

STA	Description
	Fd. pin & washer @ X of Locust Tree Rd & North edge of 15900, 15940, 16178 Locust Tree Rd. driveway per Survey map 25-55
	Fd. pin & Washer @ X of 15900, 15940, 16178 Locust Tree Rd driveway & Locust Tree Rd (per R.S. 34-20)
	N Axle

E. Seibel
X. Vang

8/31/12

FIELD BOOK 701

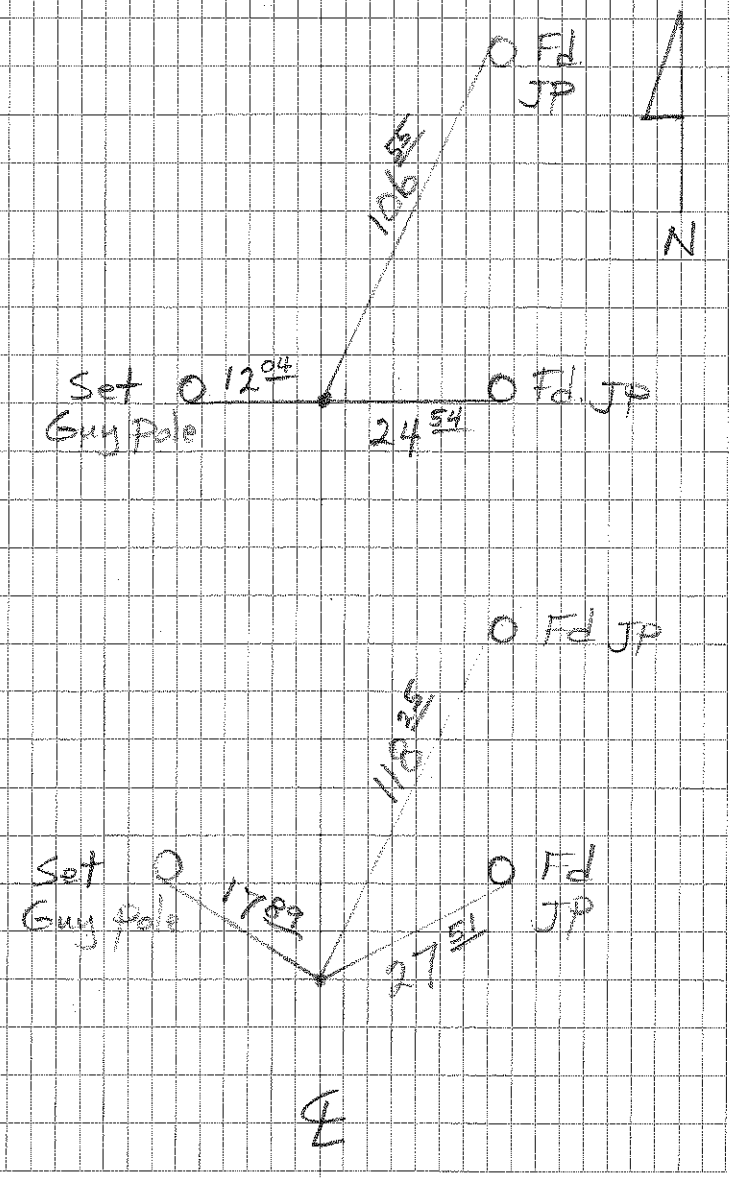

Locust Tree Rd
(Continued)

STA | Description

Fd. Conc. nail @ 1/4 - 1/4
Section Cor. per R.S. 35-11
@ S P/L of 16123
Locust Tree Rd.

Fd. p.k. nail. No reference
(2285' +/- N of Neufeld)

E. Seibel
X. Vang

8/31/12

FIELDBOOK 701

(3D)

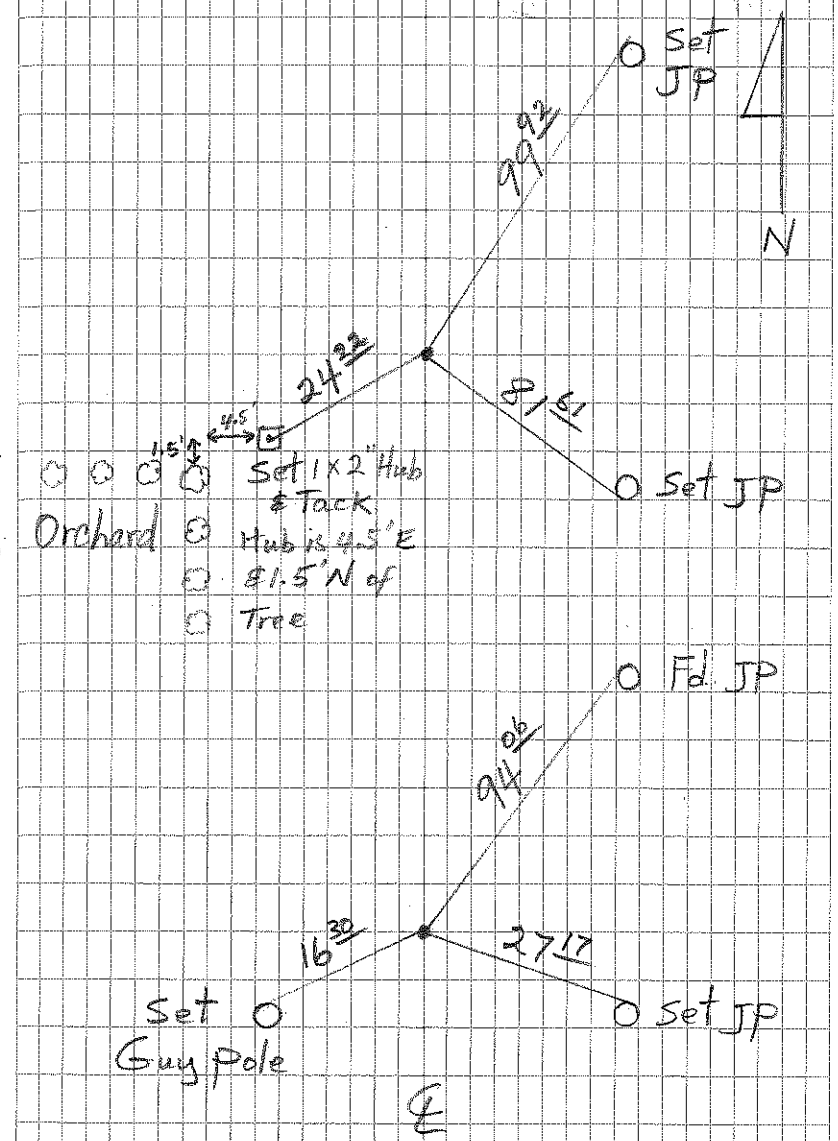

Locust Tree Rd
(Continued)

STA	Description
	Fd. Conc. nail between 16411 & 16475 Locust Tree Rd. per P.M. 6-149
	Fd. Conc. nail per P.M. 6-149
	(3594' +- N of Newfield)

E. Seibel
X. Yang

8/31/12

(31)

FIELDBOOK 701

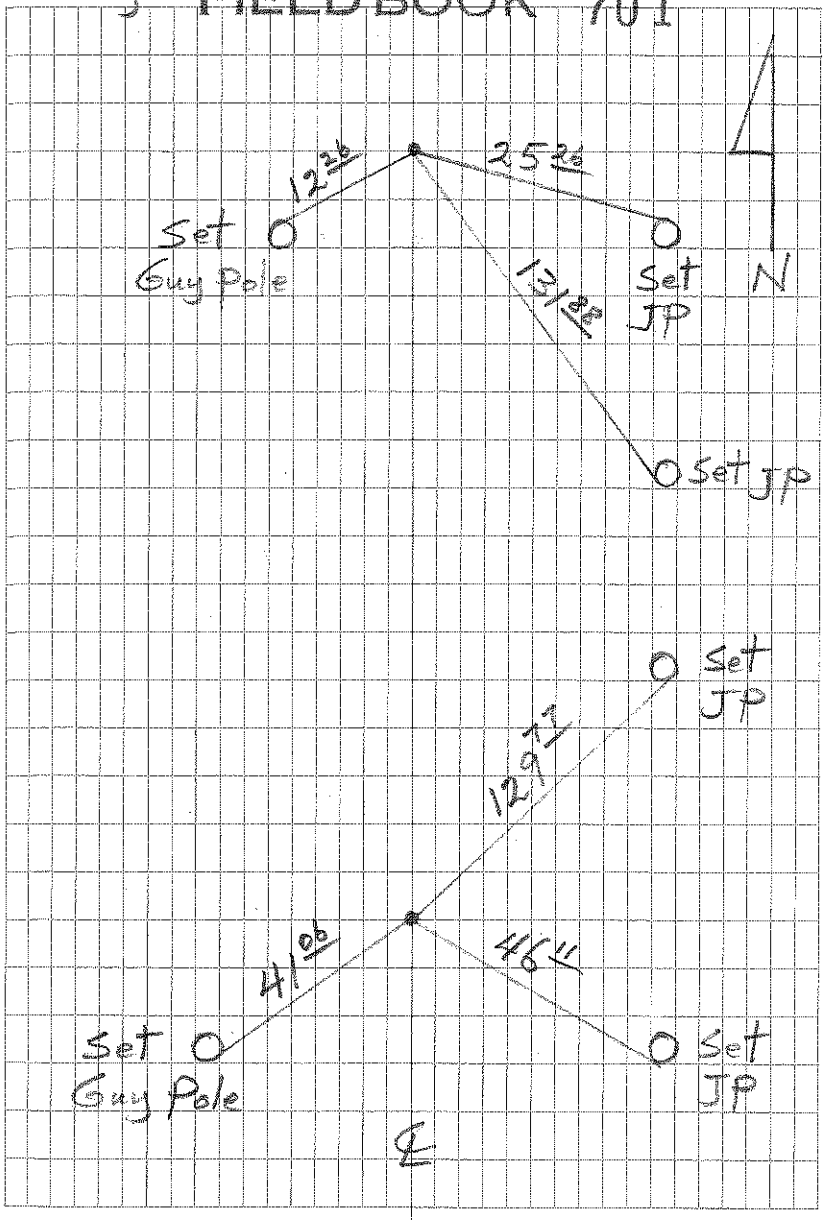

Locust Tree Rd.
(Continued)

STA | Description

3 | Fd. R.R. Spike @ N. p/L
10 | of 16598 Locust Tree Rd
T13S R7E | per P.M. 20-12A

Fd. R.R. Spike @ N. p/L
of 16598 Locust Tree Rd
per ~~P.M. 20-12A~~
1.65' E. & 0.65' S of ¼ cor.
per RS 25-55

E. Seibel
X. Vang

8/31/12

FIELD BOOK 701

(32)

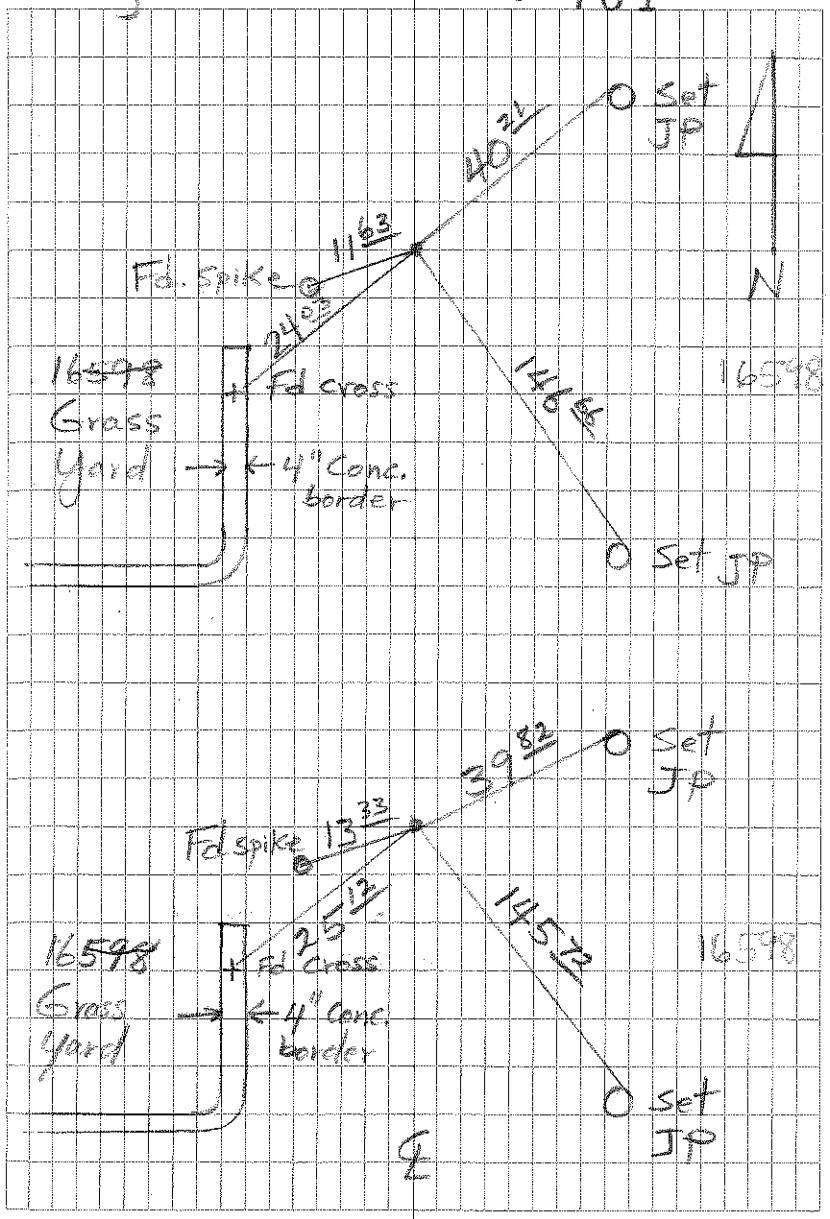

LAMMERS ROAD
(SCHULTE Rd to E/O LAMMERS Rd.)

STA.	ALIGN.	DESCRIPTION
20+23	POT	Fd. PK. NAIL & SHINER (No RECORD) Spike + shiner per RS 21-11
20+06	POT	Fd. PK NAIL, ~~2ea Nails NEXT TO EACH SHINER per, PM 22-27a~~ per RS 30-164
15+45	POT	Fd. MON. SPIKE & SHINER PER. RS 21-156, PM22-27, RS 30-164

F. Rodriguez
E. Seibel

FIELD BOOK 701

9-5-12

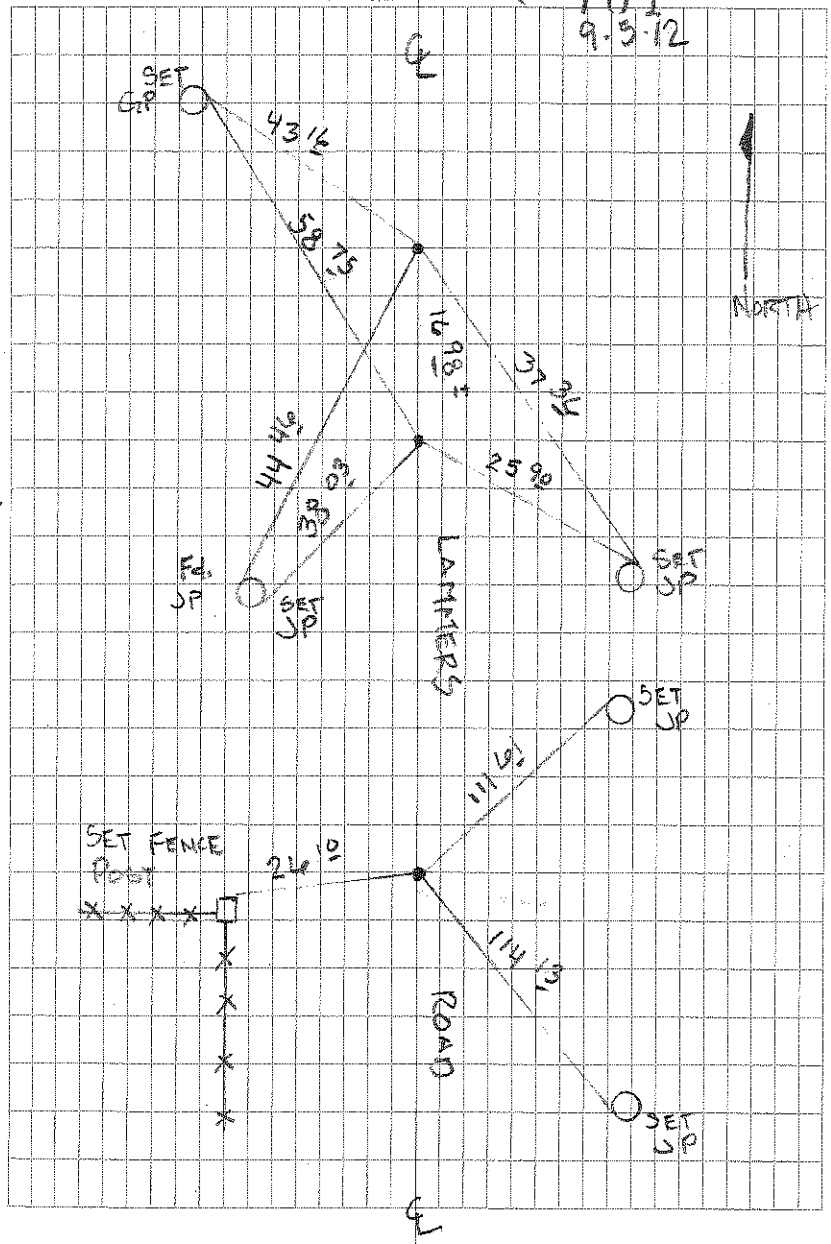

LAMMERS ROAD
(SCHULTE Rd to E/O LAMMERS Rd)

STA.	ALIGN.	DESCRIPTION
23+61	1/6 R4E/R5E T3S	Fd. R.R. Spike @ SECTION 6 1/4 CORNER. PER PM 22-27A

F. RODRIGUEZ
E. SEIBEL

FIELDBOOK 701

9-6-12

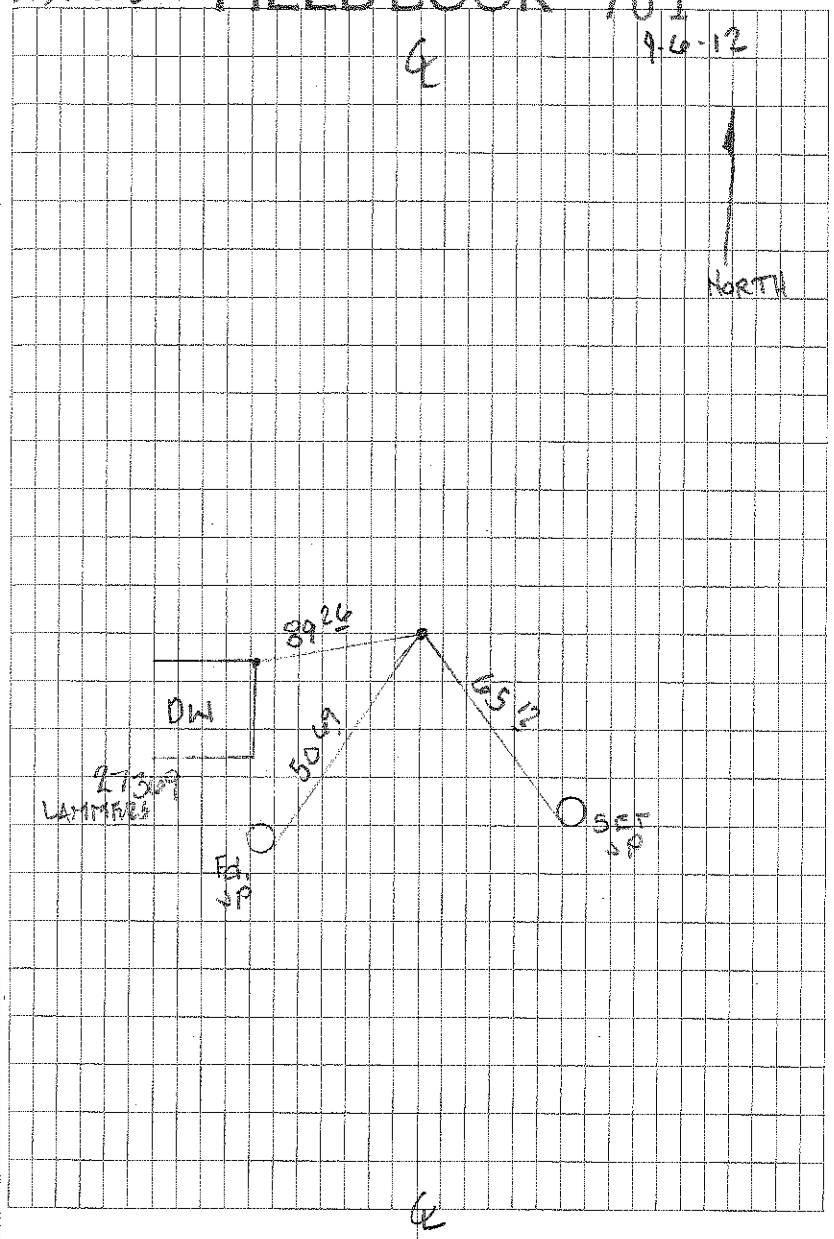

LAMMERS ROAD
(SCHULTE Rd TO E/O LAMMERS Rd.)

STA.	Align.	DESCRIPTION
30+34		Fd. PK NAIL UNDER Chip SEAL PER. PM 9-232
25+28		Fd. MAG. NAIL APPROX. 100' N/O 27369 LAMMERS Rd ~~PER. PG 90 [illegible]~~

F. Rodriguez
E. Seibel

FIELD BOOK 701

9-15-12

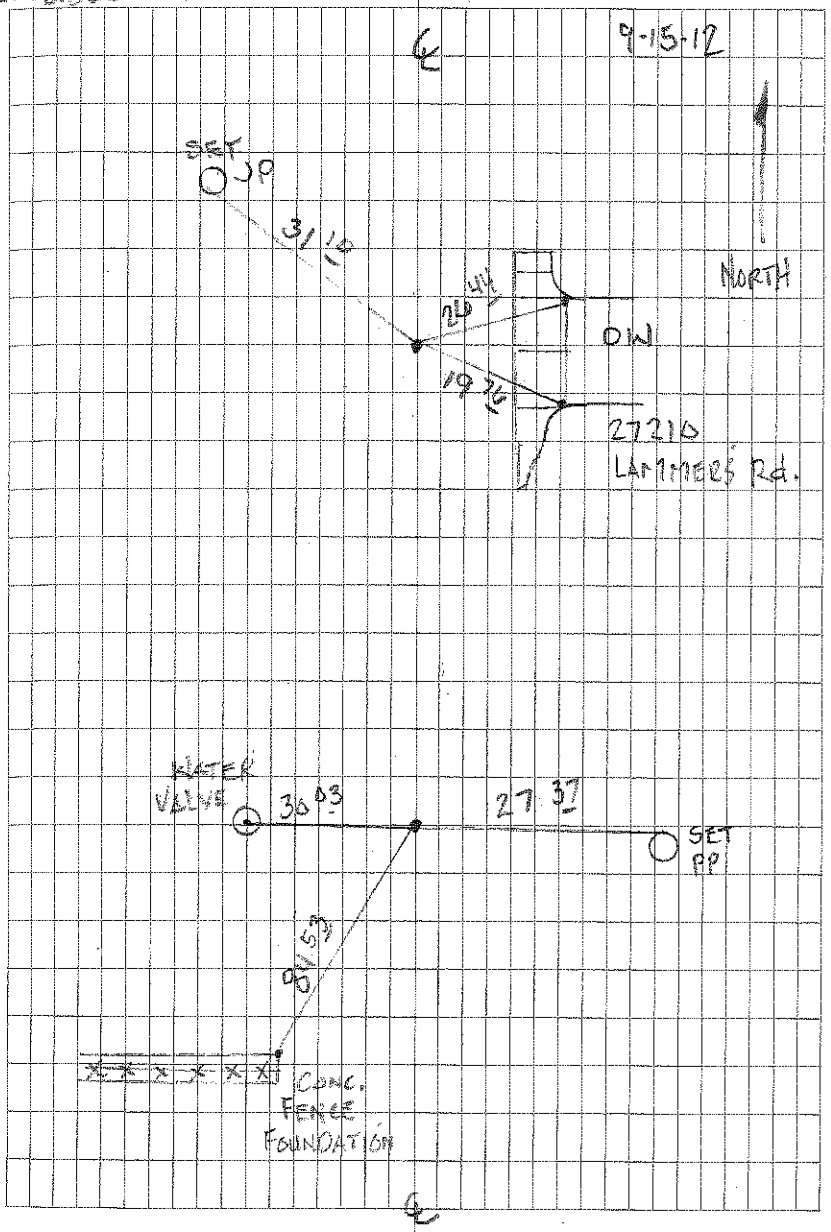

LAMMER'S ROAD
(SCHULTE Rd. TO E/O LAMMERS Rd.)

STA.	ALIGN.	DESCRIPTION
37+15		Fd. 1" PIPE @ SEC. COR. IN MON. BOX PER. RS 21-11
T25 R4E 36 / 1 6 R4E R5E T3S		
31+84		Fd. PK NAIL UNDER CHIP SEAL PER. PM 9-232

F. RODRIGUEZ
E. GEBEL

FIELD BOOK 701

36

9-6-12

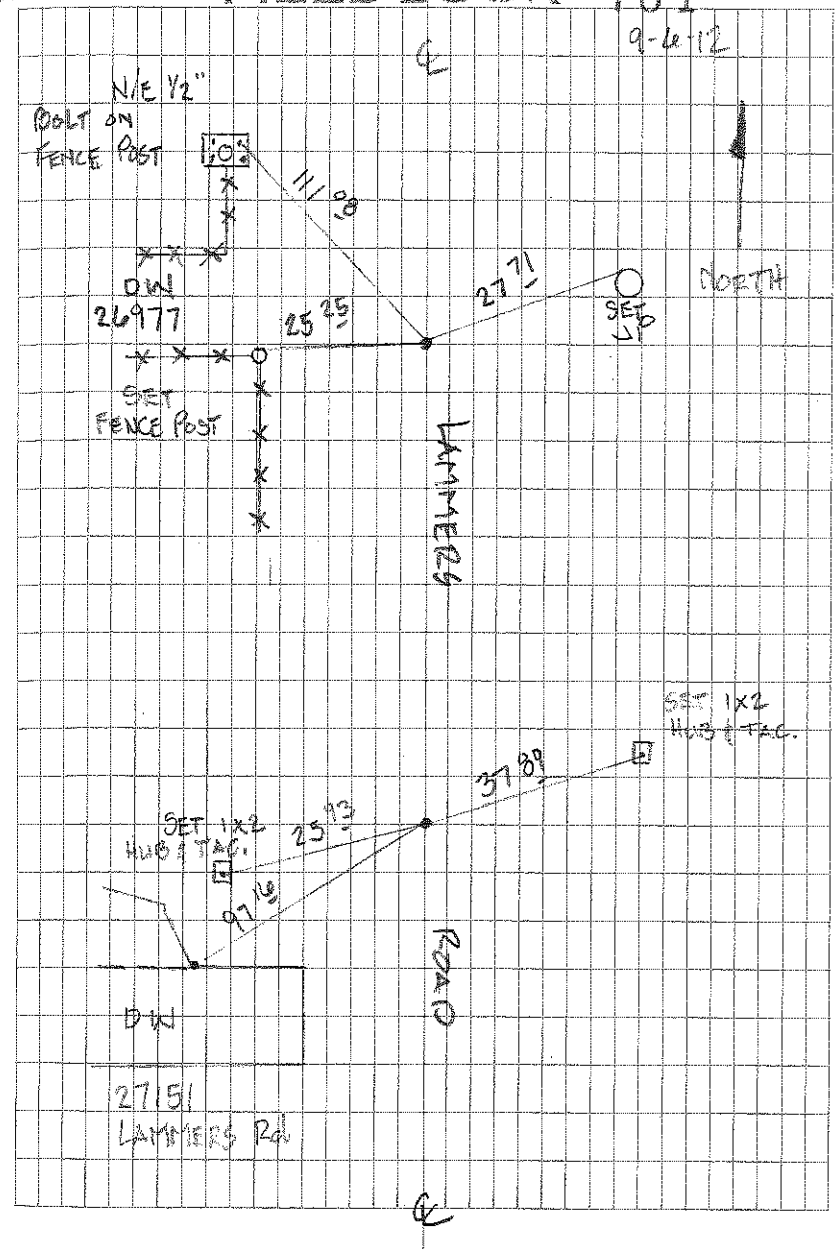

LAMMERS ROAD
(SCHULTE Rd to E/O LAMMERS Rd.)

STA.	ALIGN.	DESCRIPTION
50+00	℄ PT.	Fd. 3/4" ⌀ PIN. IN MON. WELL @ SW 1/4 SEC. 31 @ I.P. OF LAMMERS & Valpico Rd. PER. RS 35-124

T2S
36 | 31
6
RHE RJE
T3S

F. Rodriguez
E. Seibel

FIELDBOOK 701

(37)

9-5-12

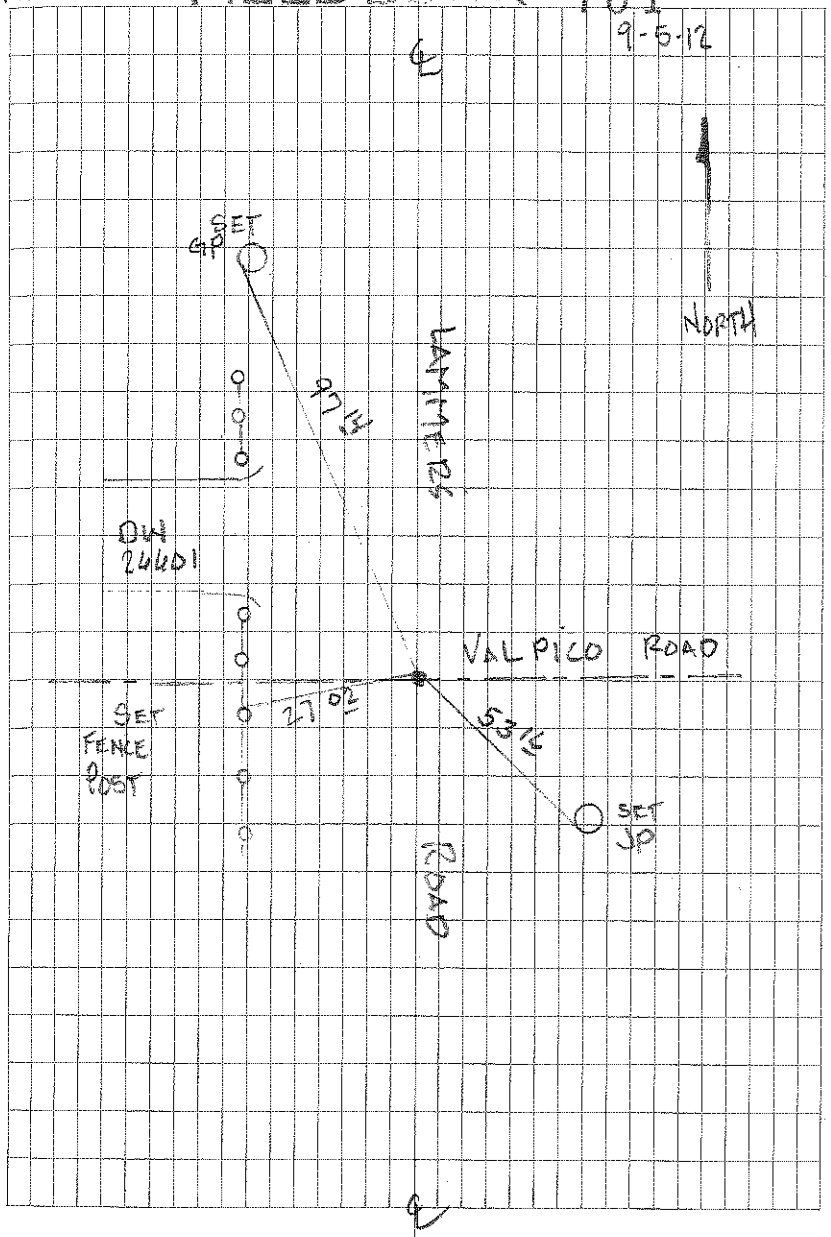

PELTIER ROAD

STA.	ALIGN.	DESCRIPTION
		Fd. RR spike per. ~~MS 25-13~~ PM 3-19
15 / 22 THN R6E		Fd. BRIDGE NAIL IN MON. BOX W/ 2' SPREADERS @ I.P. PELTIER Rd. & MAY Rd. PER. RS 35-47

F. Rodriguez
J. Clart
E. Geibel
L. Montero

FIELD BOOK 701

(38)

9-10-12

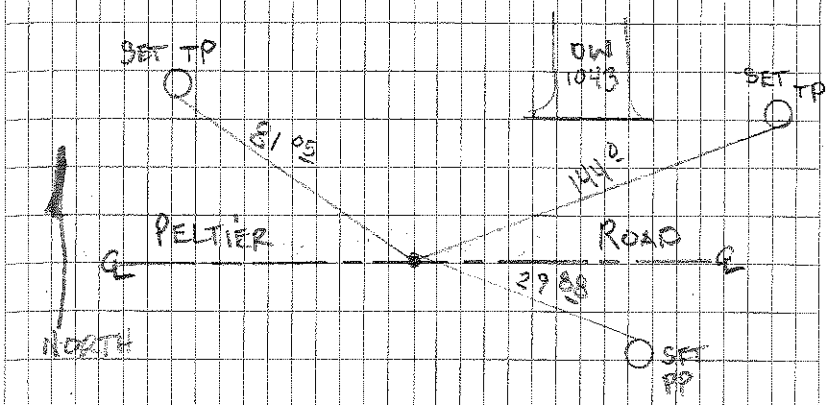

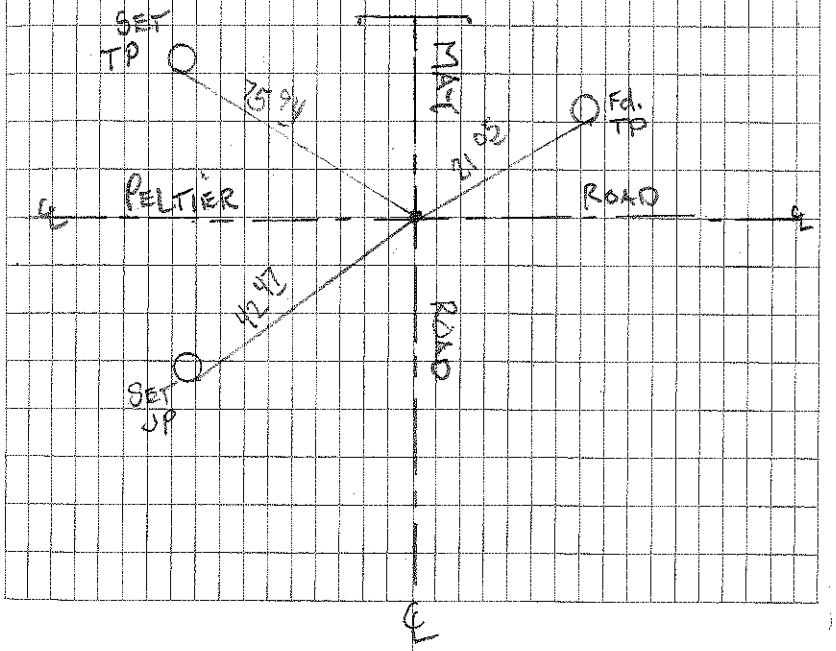

PELTIER ROAD

STA.	Align.	Description
		Fd. R.R. Spike
		per. PM 3-19
		1323 Peltier
		808'+/- west & Section Corner
		below.
		Fd. Brass Nail in Mon. Box
15 | 14		per. RS 33-35
22 | 23		
T4N R6E		1471 Peltier

F. Rodriguez
J. Clary
F. Eribel
L. Montero

FIELDBOOK 701

(39)

9-10-12

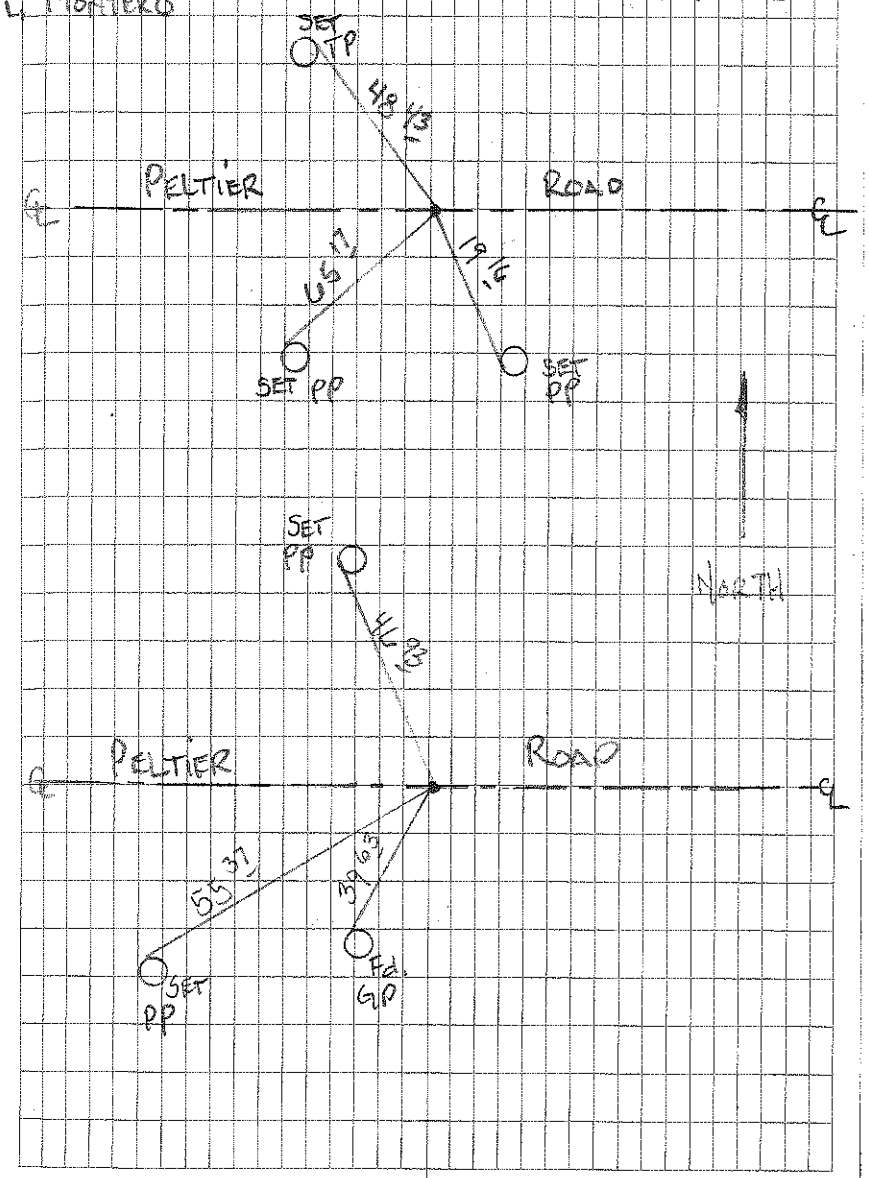

DAVIS ROAD

STA.	ALIGN.	DESCRIPTION
T4N		
32 | 33		Fd. HEX BOLT IN MON. BOX
5 | 4		per. RS7-309
T.3N		@ I.P. DAVIS Rd & TURNER Rd.
R.6E		(1" Bolt per RS 37-95)
17 | 16		Fd. YELLOW CAP IN MON. BOX
20 | 21		per. RS 37-26
T.4N		@ I.P. DAVIS Rd & PELTIER Rd.
R.6E		

F. RODRIGUEZ
J. CLARY
~~F. GEIGEL~~
L. MONTERO

FIELD BOOK 701

(40)

9-11-12

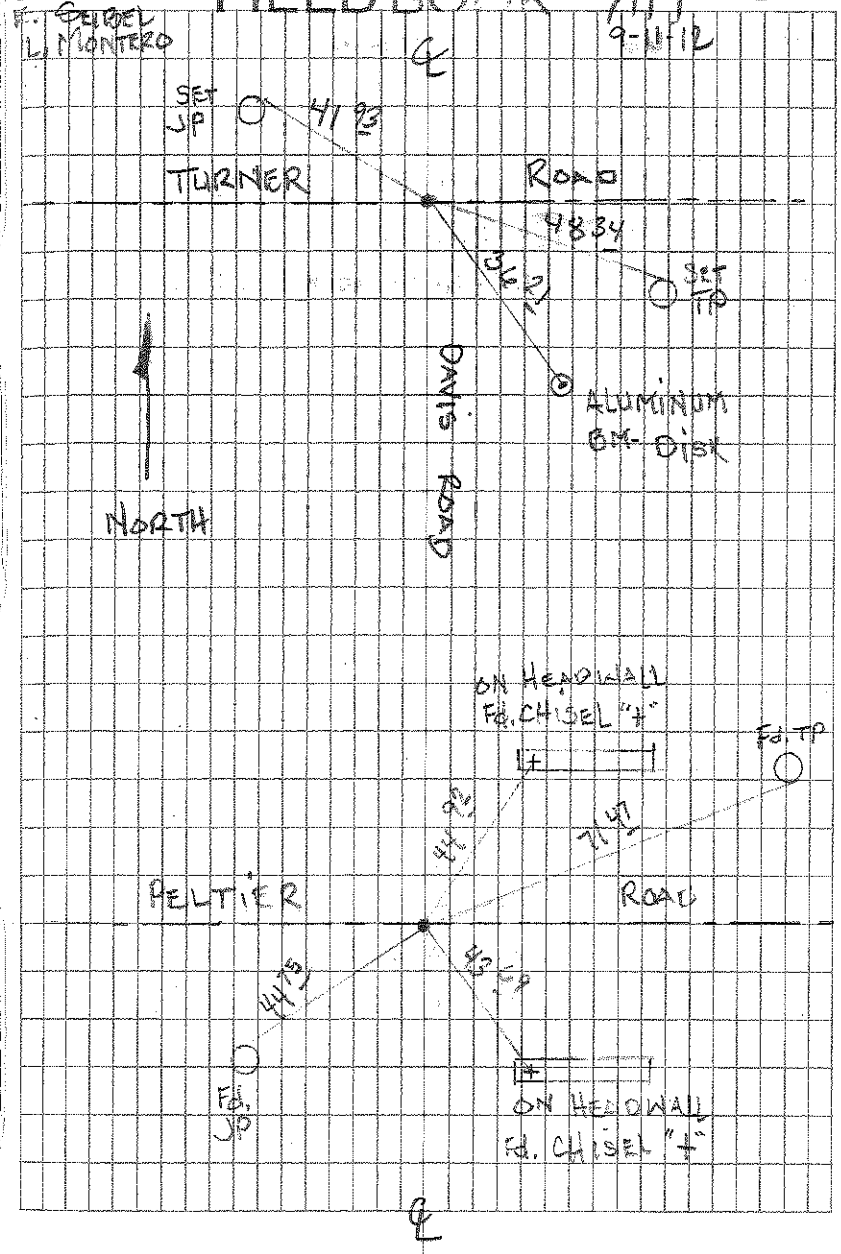

DAVIS ROAD

STA.	ALIGN.	DESCRIPTION
5 | 4		Fd. BOLT & WASHER IN MON. BOX
8 | 9		PER. RS 36-006 @ I.P.
T. 3 N.		DAVIS Rd & SARGENT Rd.
R. 6E		
		Fd. BRASS DISC LS 6953
		CITY OF LODI, IN MON. BOX
		PER. RS 37-82 @ I.P.
		DAVIS Rd & WOODBRIDGE Rd
		(Not section corner)

F. RODRIGUEZ
J. CLARY
E. SEIGEL
L. MONTERO

FIELDBOOK 701

(41)

9-11-12

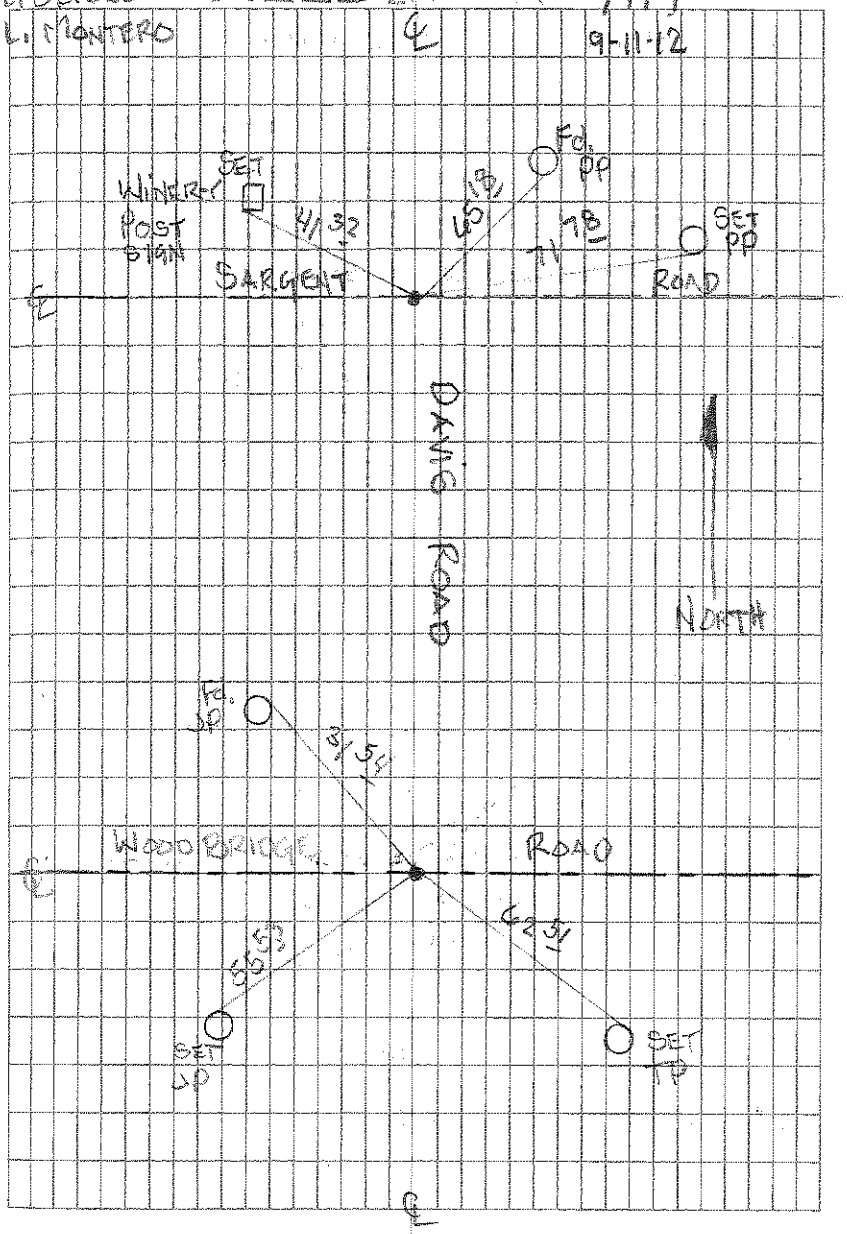

DAVIS ROAD

STA.	ALIGN.	DESCRIPTION
		Fd. Spike
		~~PER.~~ RS 13 - ~~107~~ 191
		(3430'+/- N of Woodbridge Rd)
		Fd. R.R. SPIKE IN MON. BOX
		PER. ~~MS 19-107~~
		(RR Spike per PM 8-131)

F. RODRIGUEZ
J. CLARY

FIELD BOOK 701

E. SEIBU
L. MONTERO

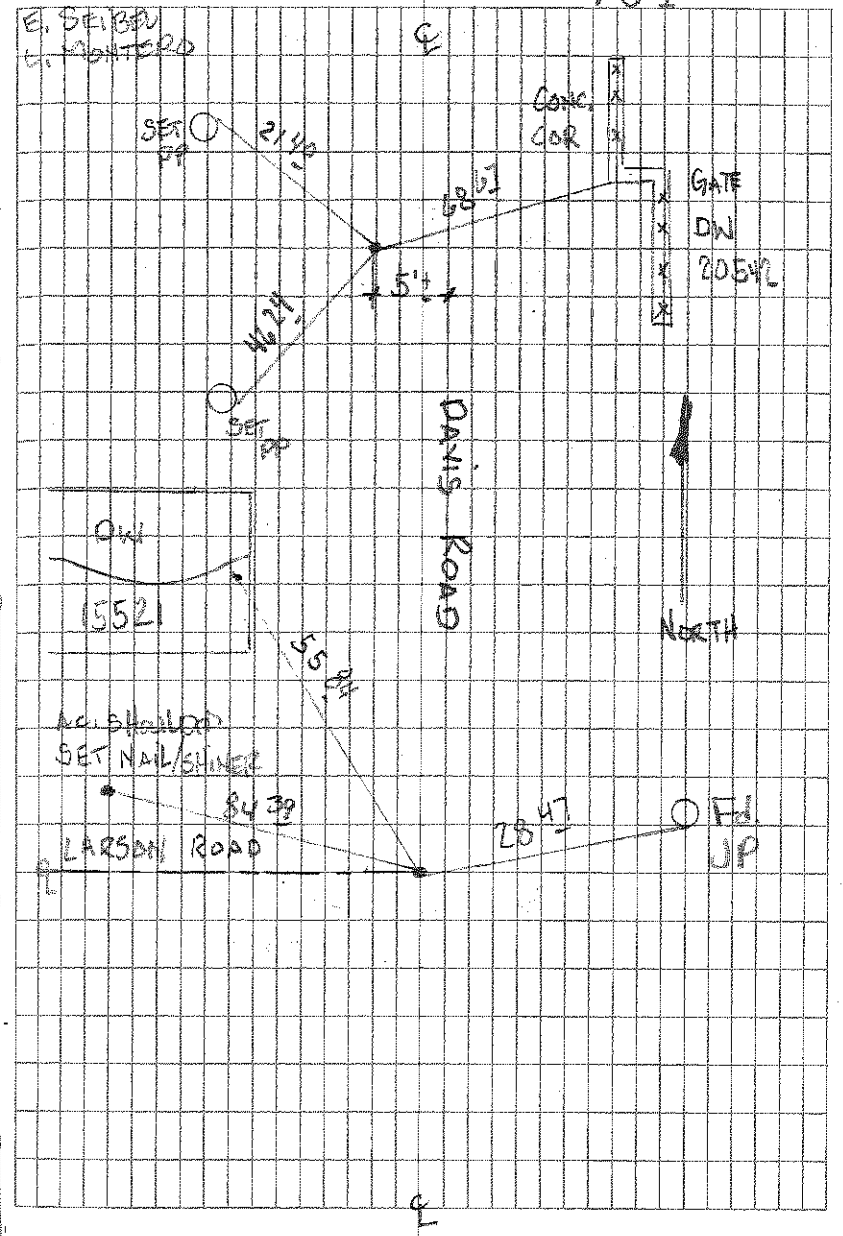

DAVIS ROAD

STA.	ALIGN.	DESCRIPTION
		Fd. Spike IN MON. BOX PER. CR 04-16
		Fd. Spike PER. RS 13-~~107~~ 191 (3940'+/- N of Woodbridge Rd)
		Fd. Spike PER. RS 13-~~107~~ 191 (3655'+/- N of Woodbridge Rd)

F. RODRIGUEZ
J. CLARY

FIELD BOOK 701

(43)

A. SEIGEL
L. MONTERO

9/11/12

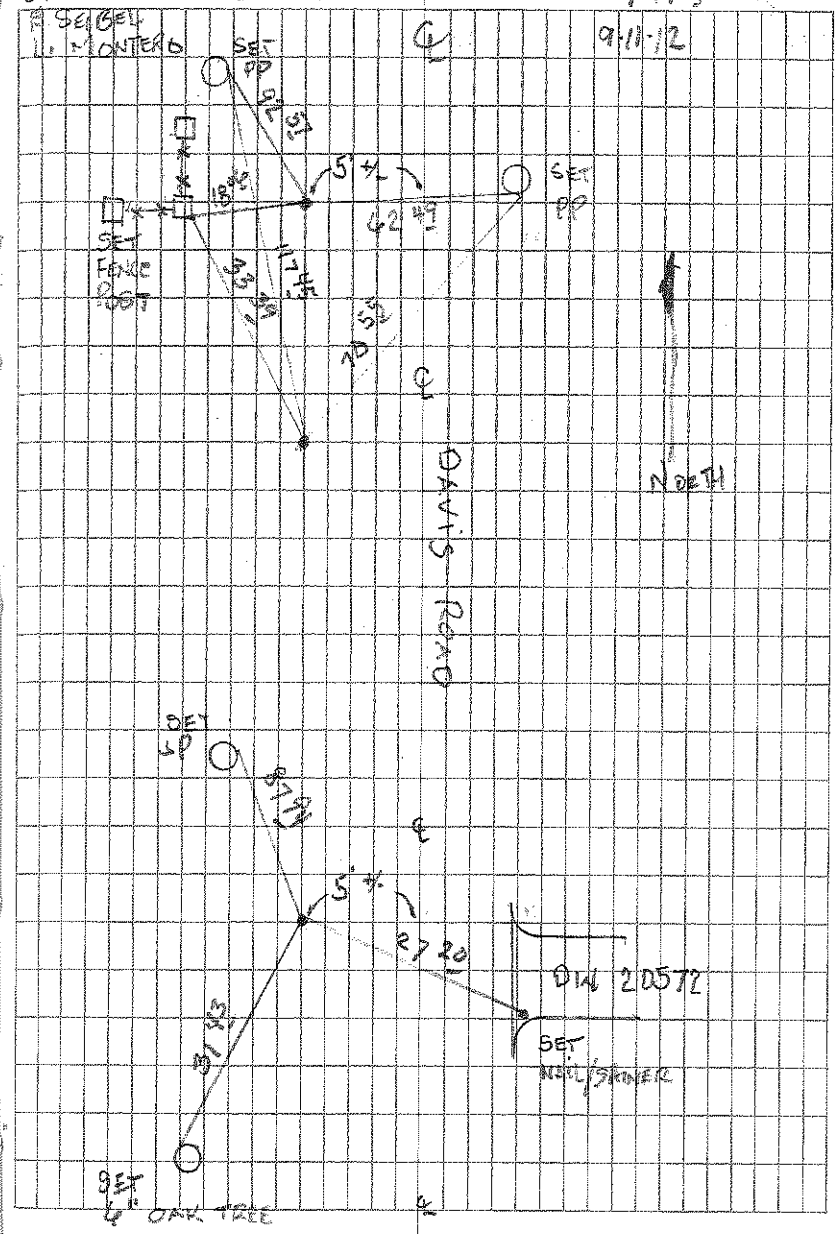

DAVIS ROAD

STA.	ALIGN.	DESCRIPTION
		Fd. 2" IRON PIN IN MON. BOX (BENT) PER. RS 37-82, RS 37-26
		Fd. Ship Spike per. RS 13-~~127~~ 191 (4279'+/- N of Woodbridge Rd)

20	21
29	28

T4N R6E

F. RODRIGUEZ
J. CLARY
F. SEIBEL
L. MONTERO

FIELD BOOK 701

(44)

9-11-12

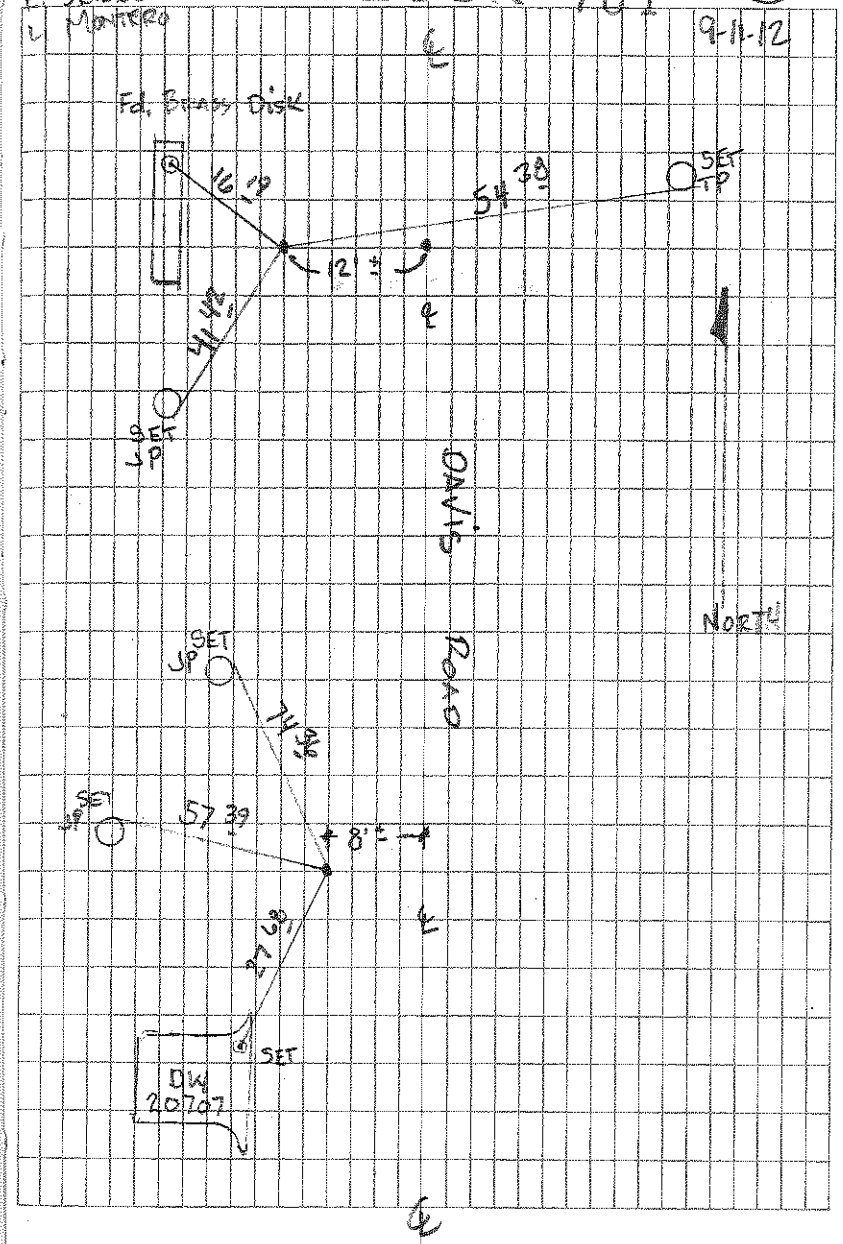

DAVIS ROAD

STA.	ALIGN.	DESCRIPTION
20 | 21		Fd. Pin & Washer in Mon. Box
		LS 2239
		per. RS 37-26
T4N R6E		21777 Davis Rd
		Fd. 5/8" Bolt
		(No Record)
		21421 Davis Road

A. Rodriguez
J. Clart
E. Seibel

FIELDBOOK 701

(45)

9-11-12

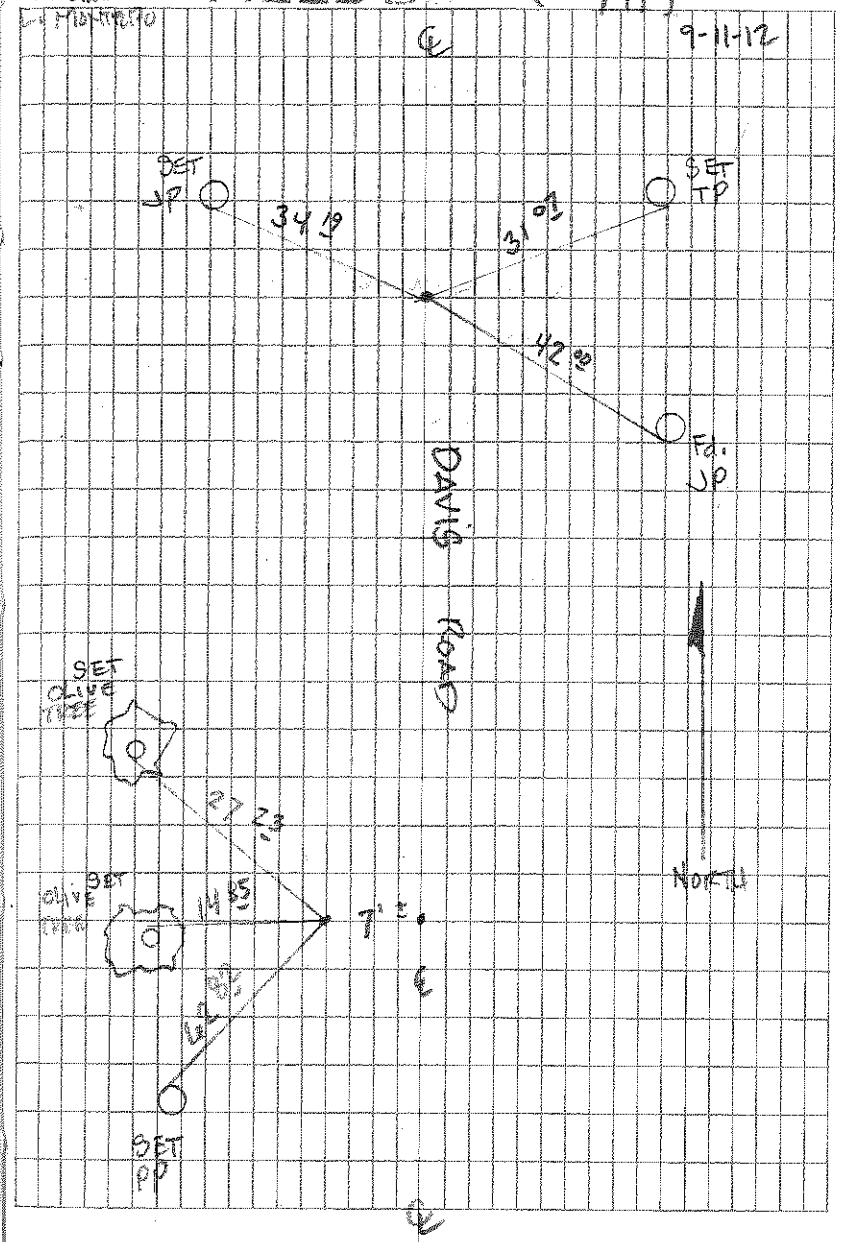

DAVIS ROAD

STA.	ALIGN.	DESCRIPTION
		Fd. NAIL ON SURFACE (BOLT & WASHER PER. RS 25-122)
8 | 9 T3N R6E		Fd. PIN & WASHER IN MON. BOX PER. PM 8-131, RS 25-122

F. RODRIGUEZ
J. CLART
E. SEIBEL
L. MONTEIRO

FIELDBOOK 701

46

9-12-12

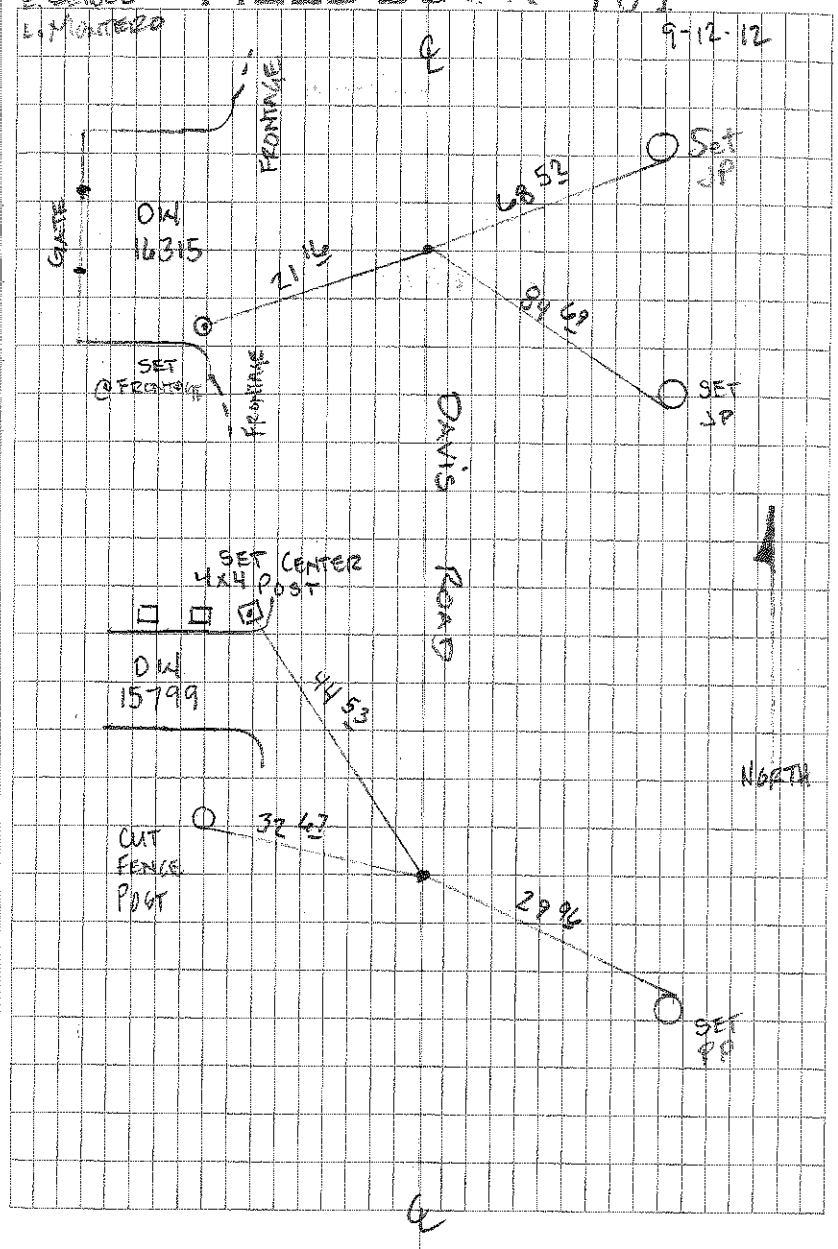

DAVIS ROAD

STA.	ALIGN.	DESCRIPTION
		Fd. BOLT & WASHER
		PER. RS 7-309
		(661'± N of Turner Rd)
		Fd. SPIKE IN MON. BOX
5	4	PER. RS 37-95
T3N	R6E	

F. Rodriguez
J. Clary
F. Geibel
L. Montero

FIELD BOOK 701

9-12-12

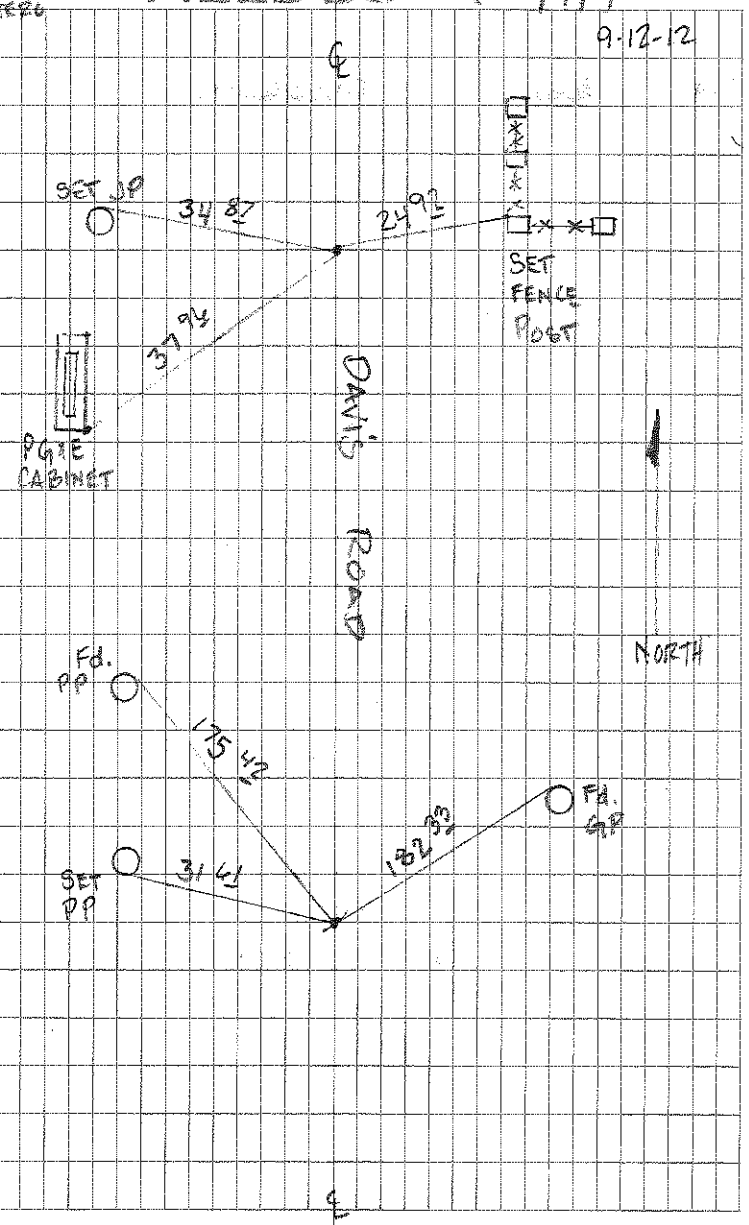

DAVIS ROAD

STA.	ALIGN.	DESCRIPTION
32 | 33		Fd. 5/8" IRON PIPE IN MON. BOX PER. RS 7-309
T4N R6E		
		Fd. BOLT & WASHER PER. RS7-309
		(2595' +/- N of Turner Rd)
		Fd. BOLT & WASHER (BENT) PER. RS7-309
		(1647' +/- N of Turner Rd)

F. Rodriguez
C. Clart
E. Geibel
L. Montero

FIELD BOOK 701 (48)

9-12-12

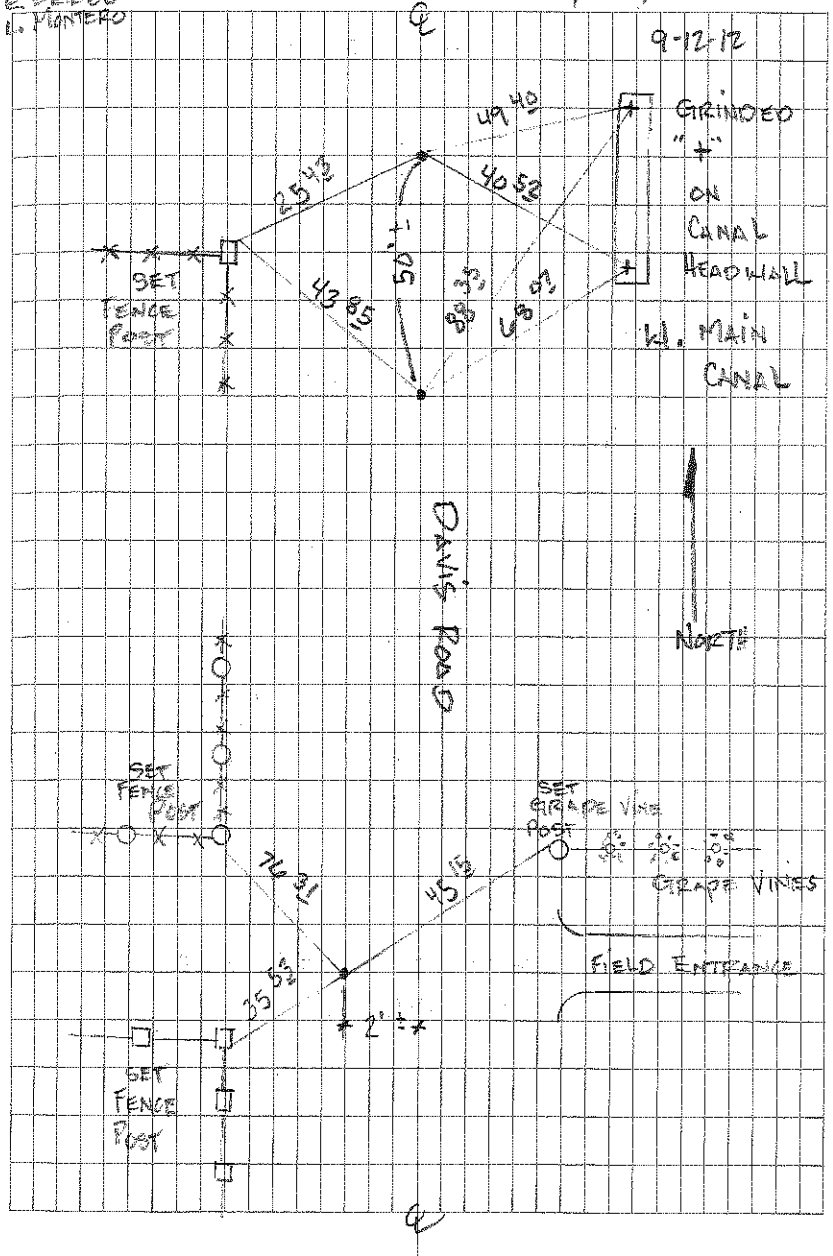

DAVIS ROAD

STA.	ALIGN.	DESCRIPTION
		Fd. NAIL ON SURFACE - (NO RECORD) Bolt per RS17-105
		Fd. BOLT & WASHER ~~@ LP. Davis & Lucas~~ PER. MS 26-76 & RS 25-40
		Fd. PK NAIL ON SURFACE PER. ~~MS 26-76 & RS 25-40~~ RS 17-105 (called spike)

F. Rodriguez
Clary, J
E. Geibel
Montero

FIELDBOOK 701

(49)

9-12-12

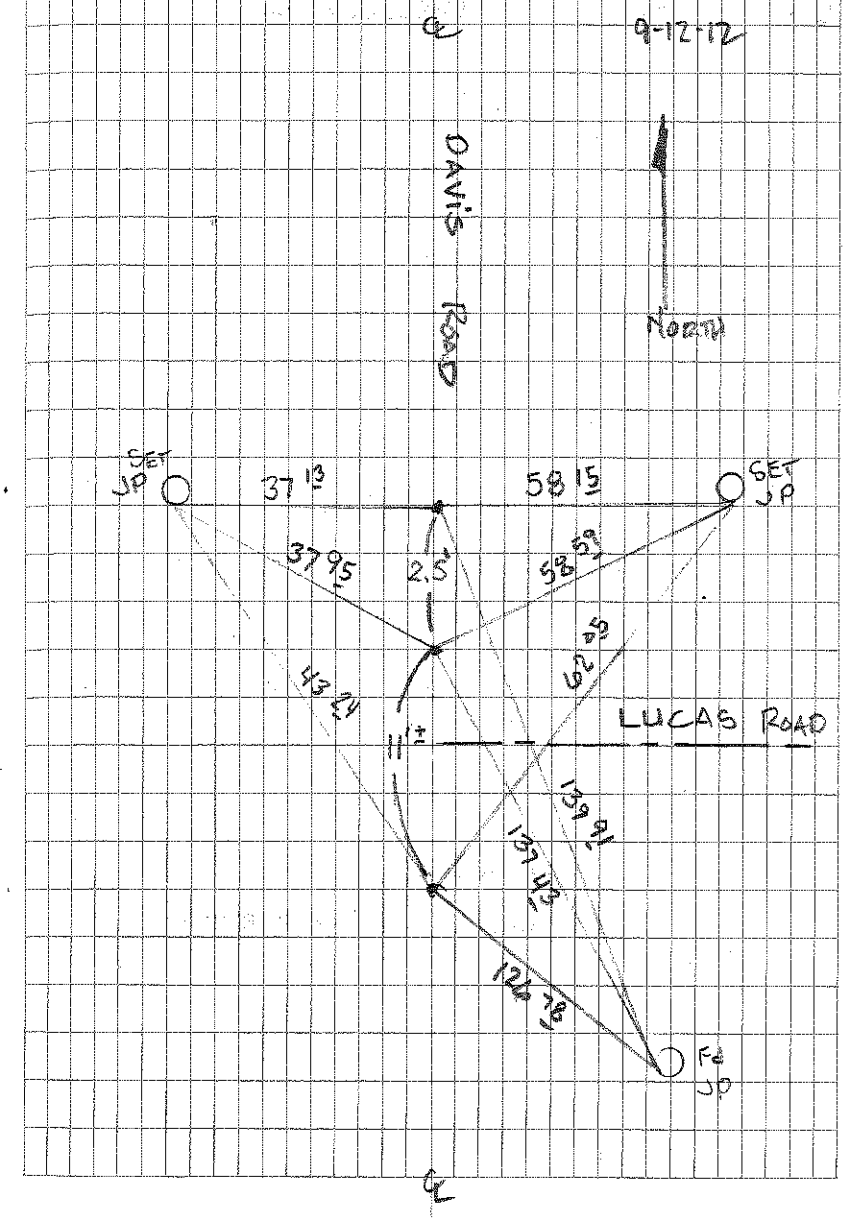

LUCAS ROAD

STA.	ALIGN.	DESCRIPTION
29+95		(A) - Fd. PK NAIL Fd. Prop. Pin (B) - Fd. NAIL & SHINER ON SURFACE NO RECORD

F. RODRIGUEZ
J. CLARY
E. SEIDEL
L. MONTERO

FIELD BOOK 701

(50)

9-12-12

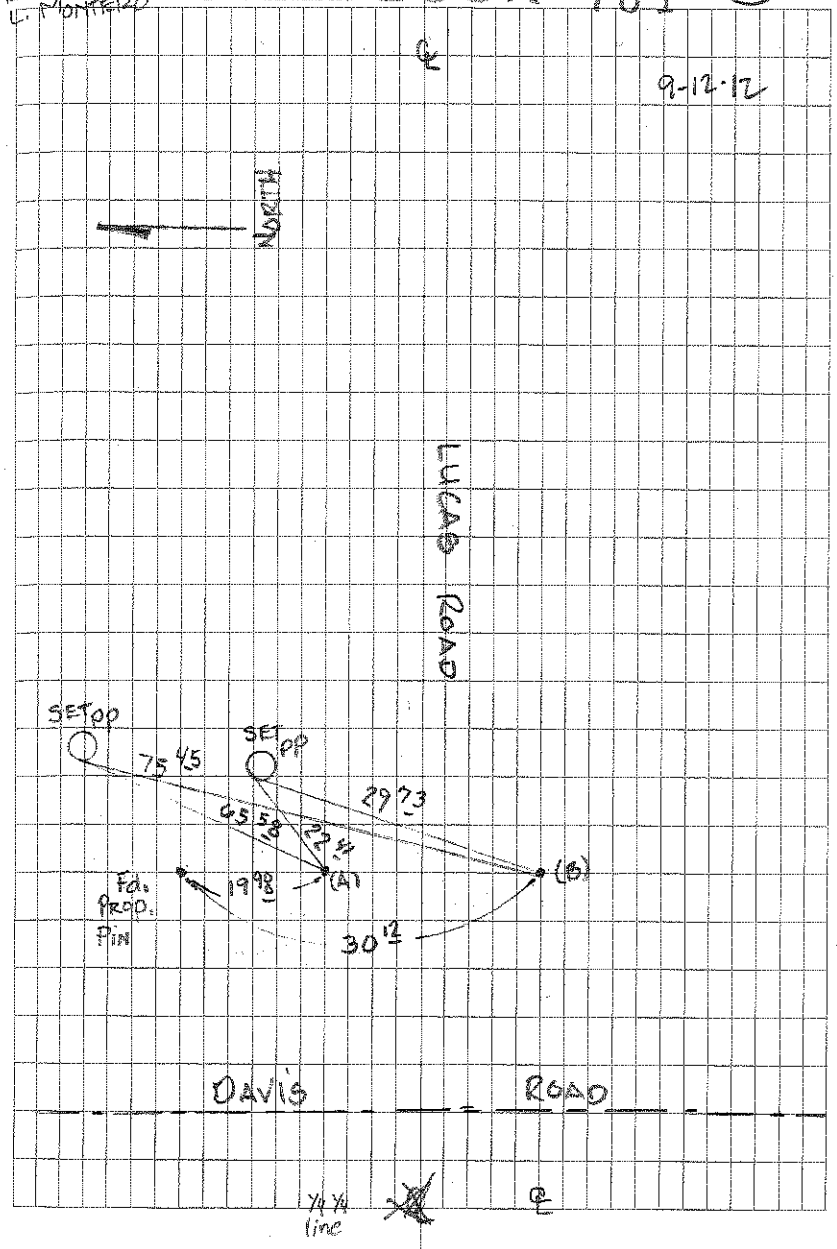

LUCAS ROAD

STA.	Align.	DESCRIPTION
		Stationing per FB 609
19+79		(20' North, not 10' Fd. 3/4" IRON ROD PER RS 13-154, RS 13-161)
		Fd. PK. NAIL. PER. FB 609 pg. 73
13+45		Fd. PK NAIL. PER. FB 609. pg 73 ~~FB 634 pg. 27, 29~~ ~~RS 13-154~~ ~~RS 13-161~~

J. CLARK
E. GERGAL
F. SALCEDO

FIELDBOOK 701

9-13-12

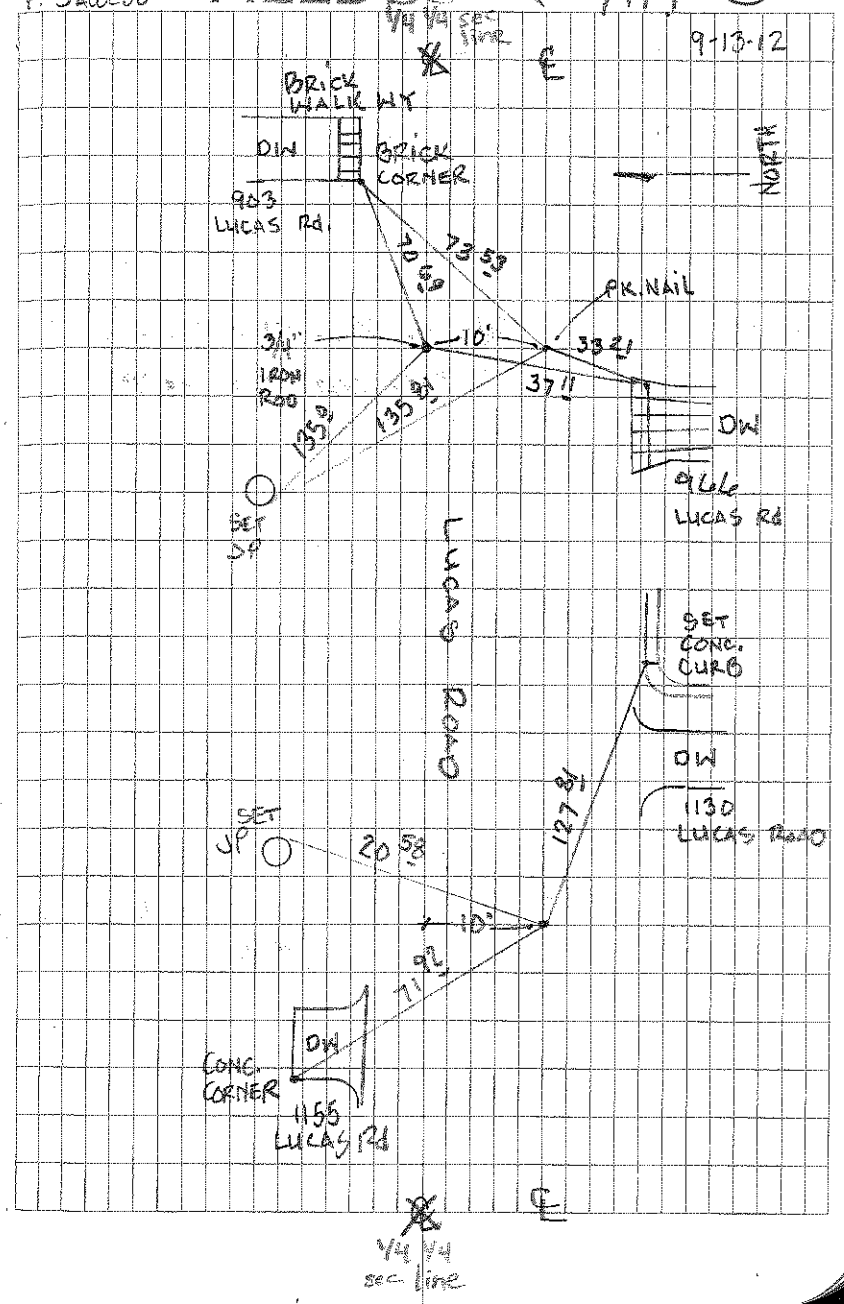

LUCAS ROAD

STA.	ALIGN.	DESCRIPTION
		Stationing per FB 609
25+01	P.O.T.	Fd. BOLT (PK Nail per PER. FB 609 pg. 74) per RS 22-1
22+25.24	I.P.-P.O.T	Fd. PK. NAIL & WASHER PER. FB 609 pg. 73, 76 & 79

J. CLART
E. SEIBEL
F. SALCEDO

FIELD BOOK 701

52

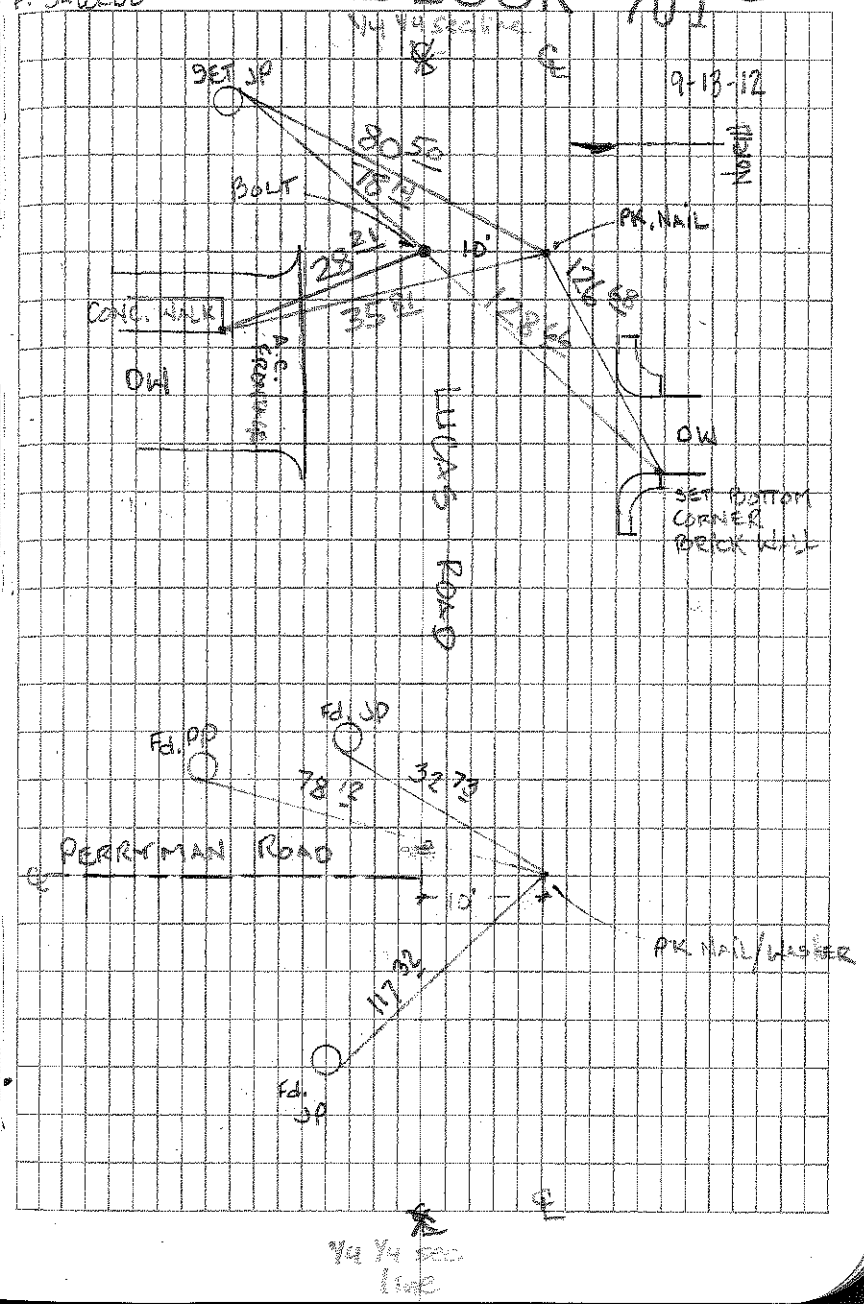

LUCAS ROAD

STA.	ALIGN.	DESCRIPTION
		Stationing per FB 609
40+30 S		Fd. 3/4" Iron Rod per FB 609 pg 74, RS 13-161 Fd. pk Nail per FB 609 pg 74
39+20 E		Iron Rod per RS 22-1 Fd. pk Nail on Surface (Iron Rod per FB 609 pg 74) Fd. pk Nail per FB 609 pg 74

J. CLARY
E. SEISEL
P. SALCEDO

FIELDBOOK 701

(53)

9-13-12

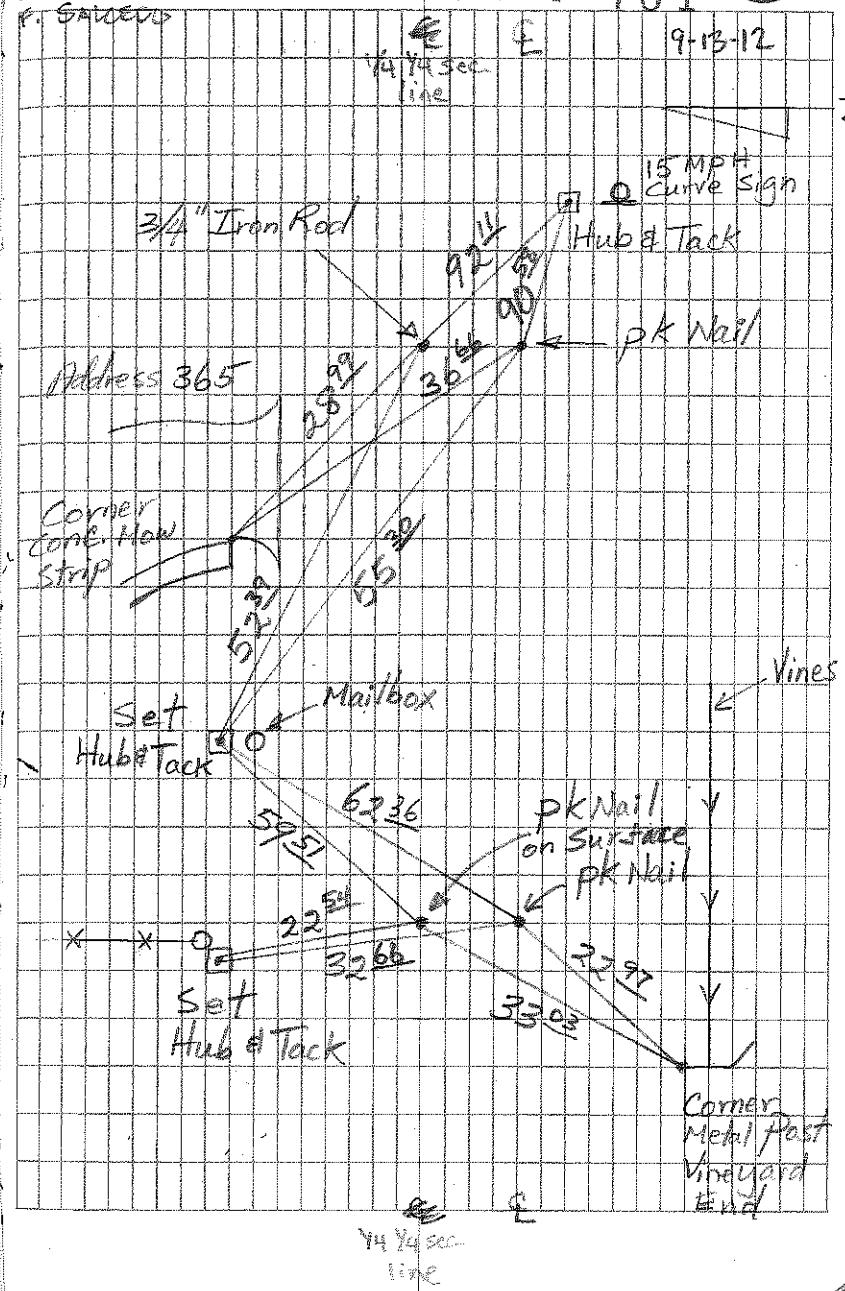

LUCAS ROAD
(Continued)

STA	ALIGN	DESCRIPTION
		Stationing per FB 609
41+40.2		Fd. 3/4" Iron Rod per FB 609-74 + RS 22-1
		Fd. pk Nail per FB 609-74

J. Clary
E. Seibel
F. Salcedo

9/23/12

(54)

FIELD BOOK 711

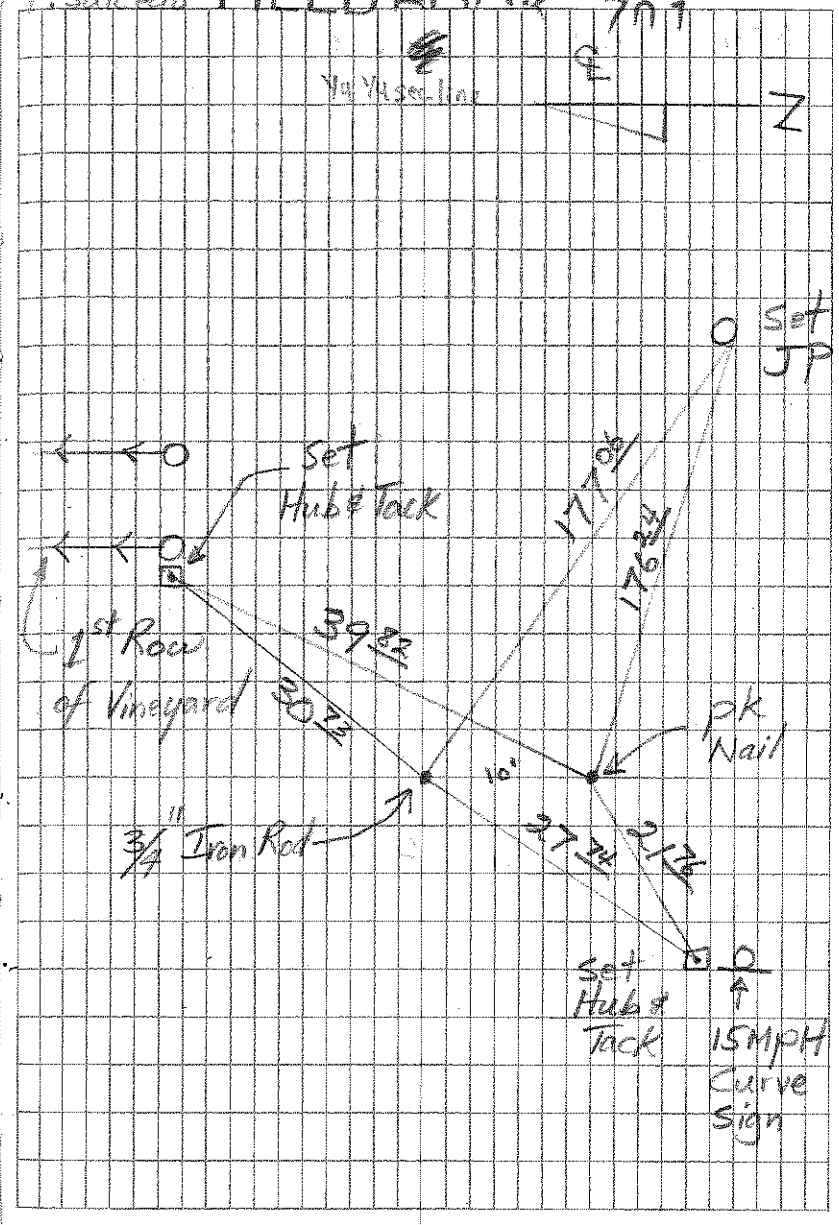

Larson

STA	ALIGN	DESCRIPTION
	POT	Fd 3/4" Iron Pin (bent) per RS 16-57
	POT	Fd 3/4" Iron Pin per PM 8-131 (1765' +/- W of Davis Rd)

J. Clary
E. Seibel

9/13/12

FIELDBOOK 701

(55)

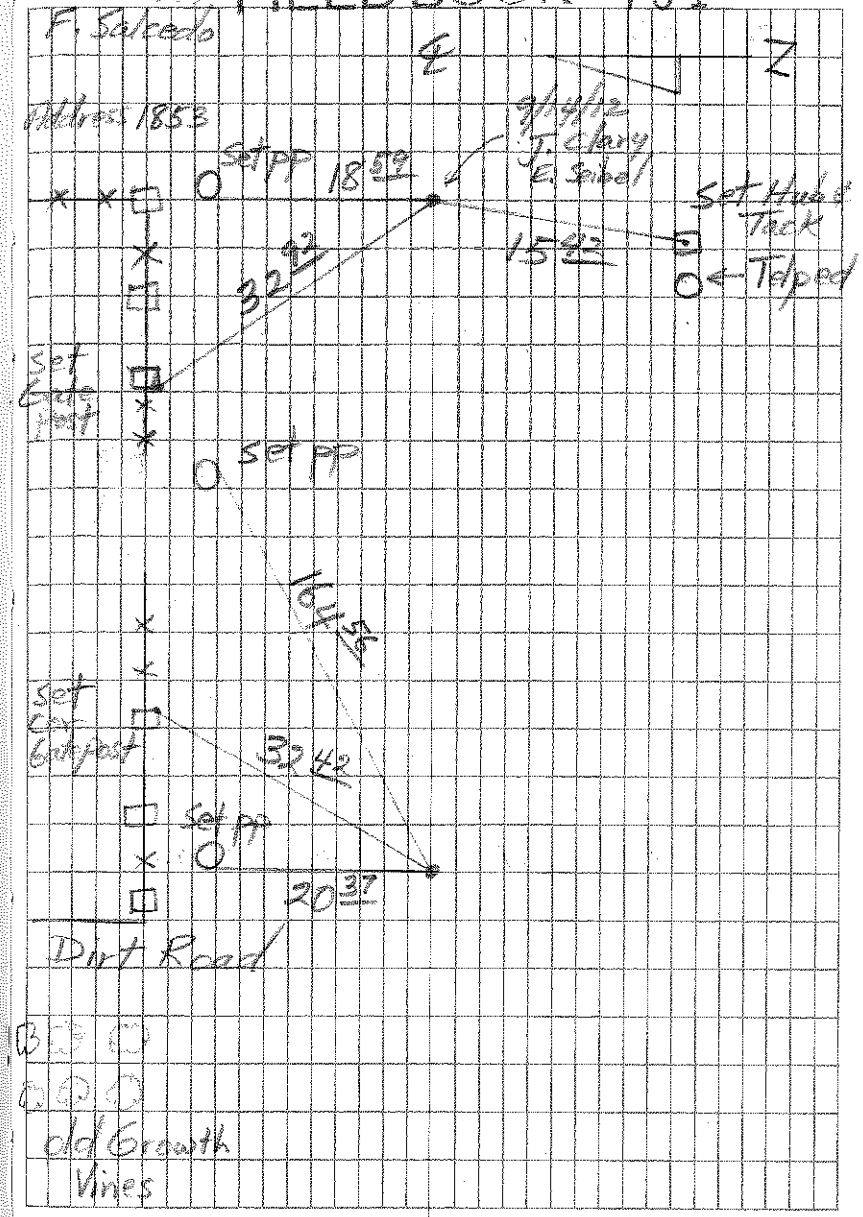

Larson
(Continued)

STA	ALIGN	DESCRIPTION
POT		Fd PK Nail on Surface (No evidence of 3/4" Iron Rod) per RS 16-57
		(341'+/- W of Davis Rd)
POT		Fd 3/4" Iron Rod (bent) per RS 16-57
		Fd pk Nail on Surface (No Record)
		(782'+/- W of Davis Rd)

J. Clary
E. Seibel

9/14/12

FIELDBOOK 701

56

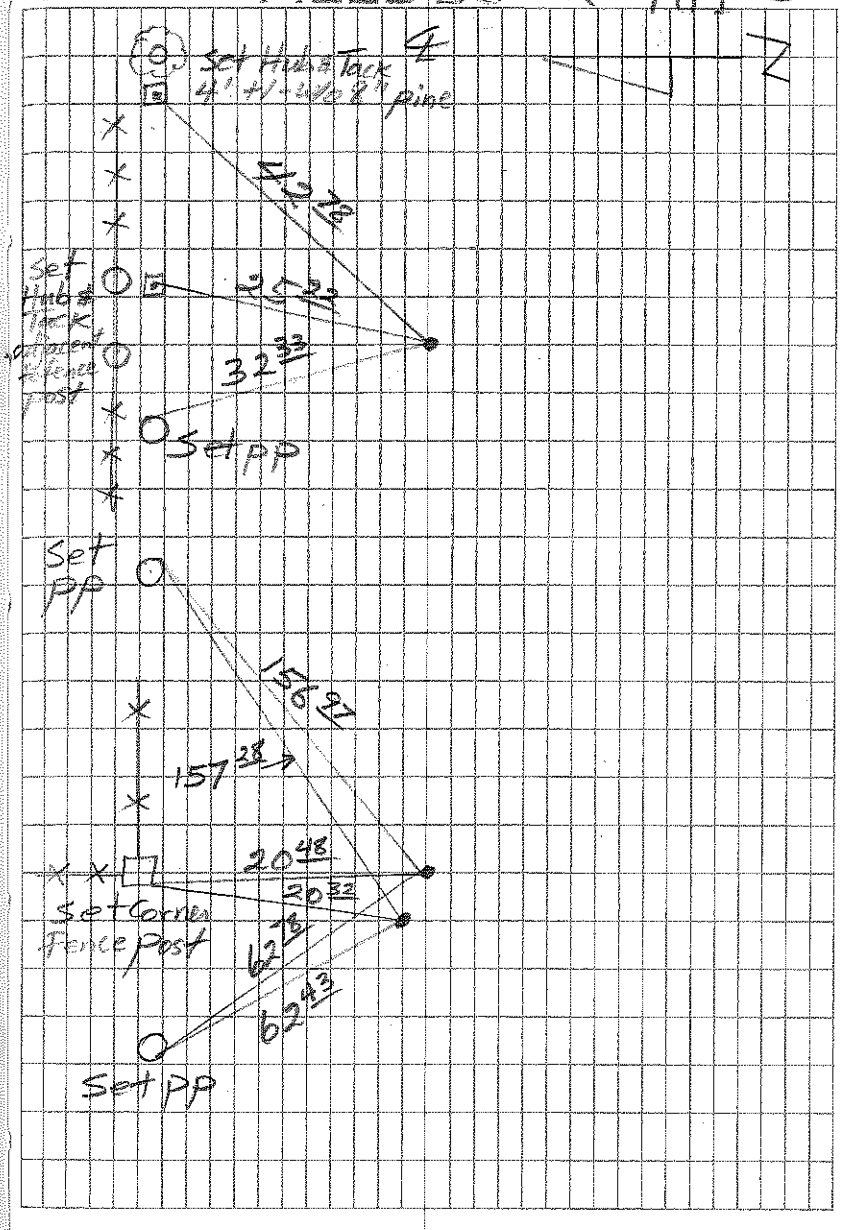

Jahant Rd Resurfacing

Sta	Align	Description
85+46.59	1/4 Sec Corner	Fd MAG NAIL at Surface (3/4" Iron Rod per PM23-137)

7
18
T4N R8E

J. Clary
E. Seibel

FIELD BOOK 701 9/14/12 (57)

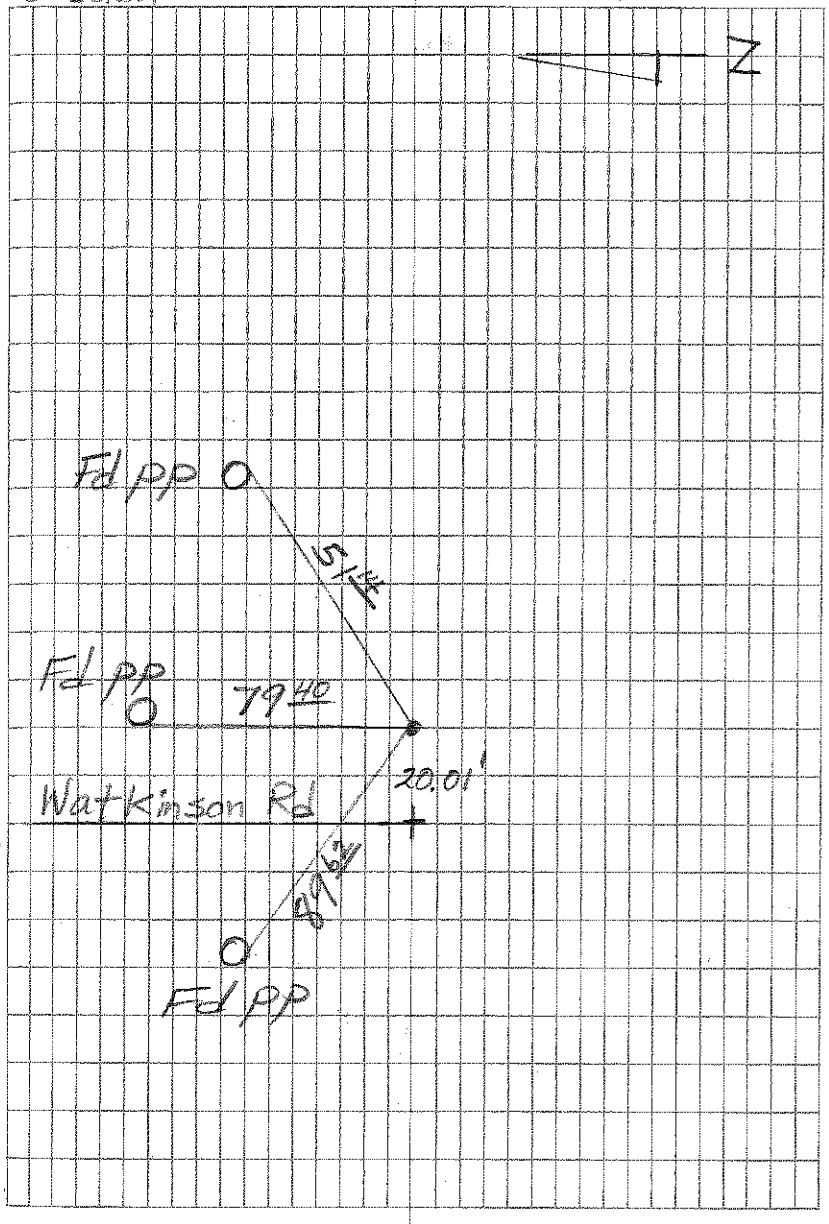

BEAR CREEK TERRACE
STREETS RESURFACING 220824
(Parkdale Drive)

STA	ALIGN	DESCRIPTION
15+00	IP	Fd 3/4" Iron pin in Mon Well w/ yellow Cap Stamped RCE 19638 per M&P 29-67
13+74	POT	Fd 3/4" Iron Rod in Mon Well per M&P 29-67 w/ tag stamped RCE 19638

J. Clary
E. Seibel

FIELD BOOK 701 (58)

9/14/12

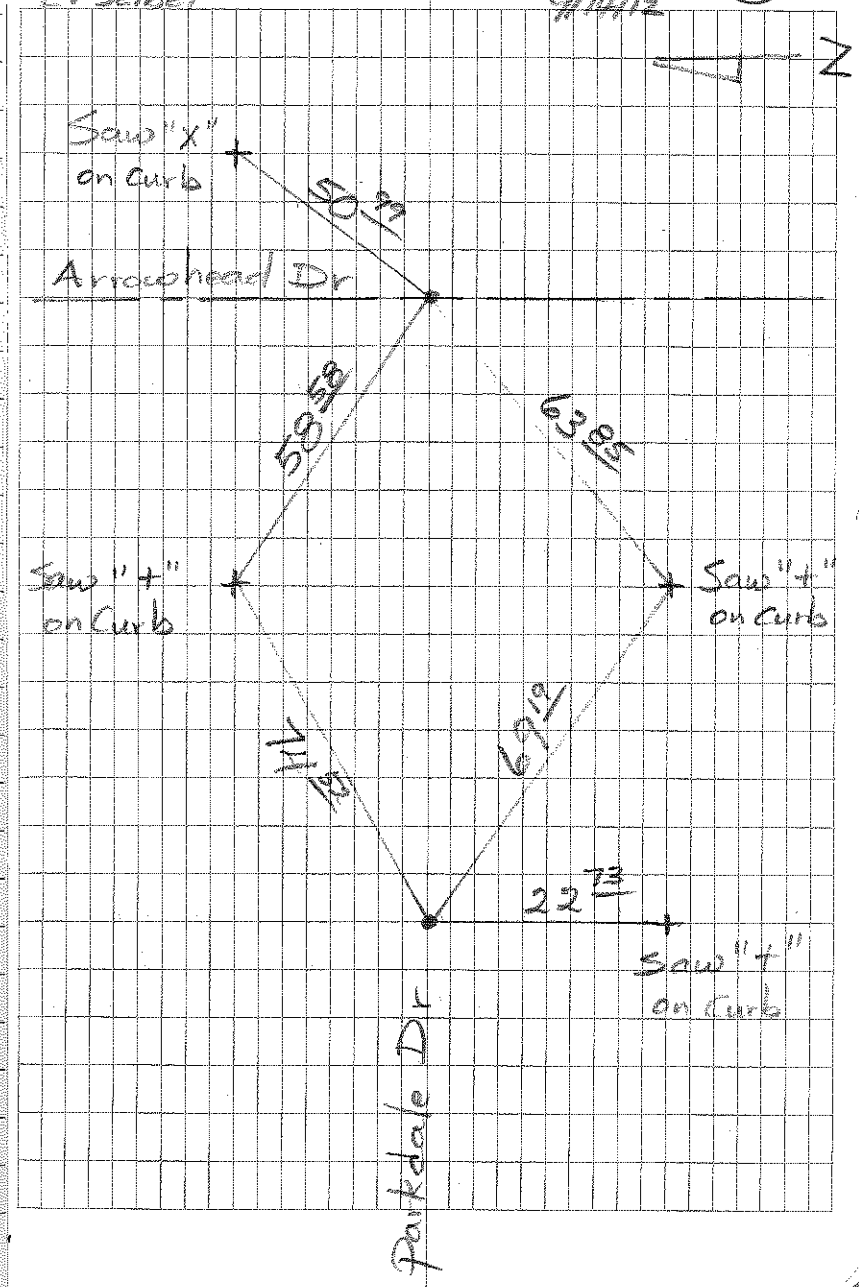

Parkdale Dr

STA	ALIGN	DESCRIPTION
25+50	① IP	Fd 3/4" Iron Rod in Mon well
12+84	Creekview	w/ yellow Cap stamped
		RCE 19638 per MAP 29-67
Creekview Dr		
13+10	② EC	Fd 3/4" Iron Rod in Mon well
		w/ yellow cap Stamped
		RCE 19638 per MAP 29-67
18+11	IP	Fd 3/4" Iron Rod in Mon Well
		w/ Cap Stamped RCE 19638 per
		MAP 29-67 @ X of Parkdale
		& Wildwood

J. Clary
E. Seibel

9/14/12

FIELD BOOK 701

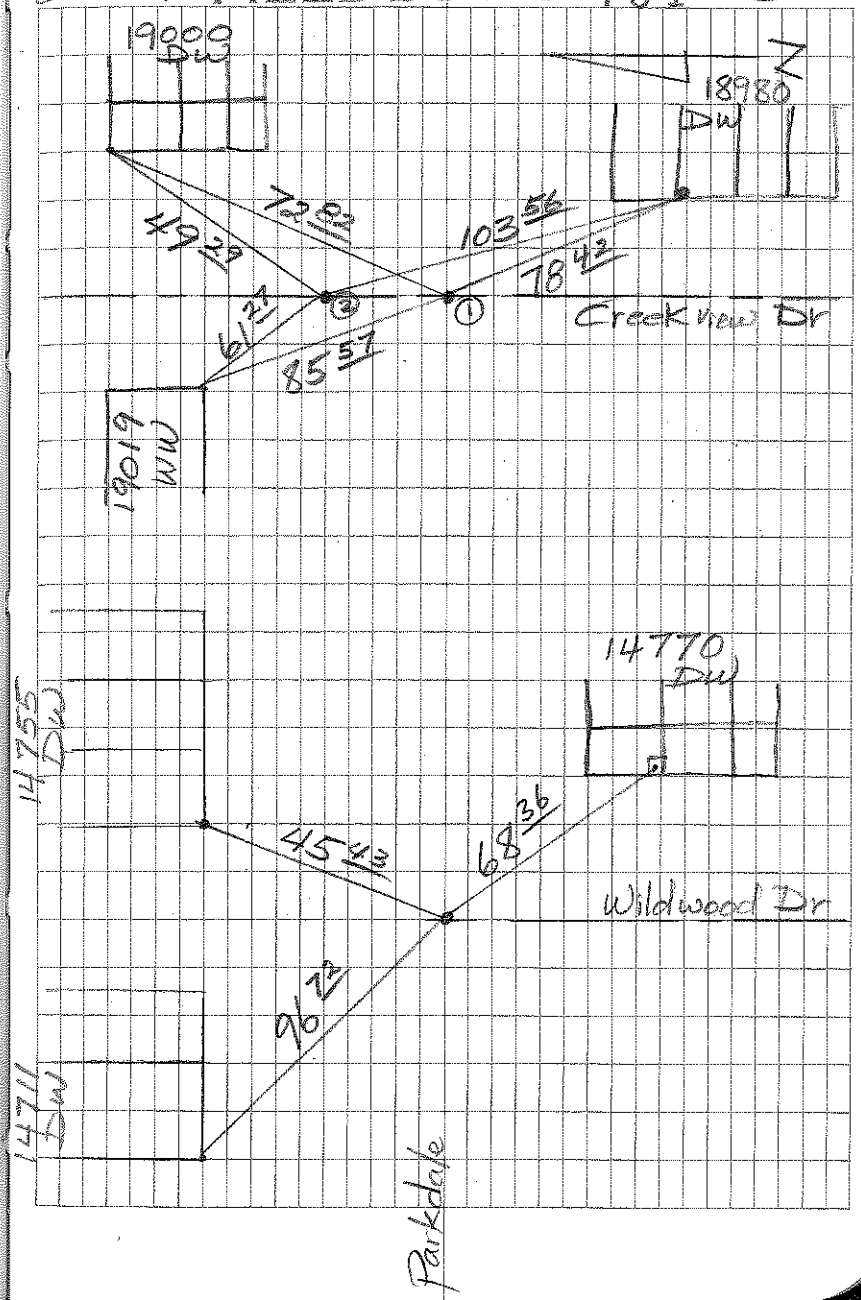

Wildwood Dr

STA	ALIGN	DESCRIPTION
12+34	EC	Fd 3/4" Iron Rod in Mon Well Stamped RCE 19638 per Mon 28-65

J. Clary
E. Seibel

9/14/12

FIELD BOOK 701

(60)

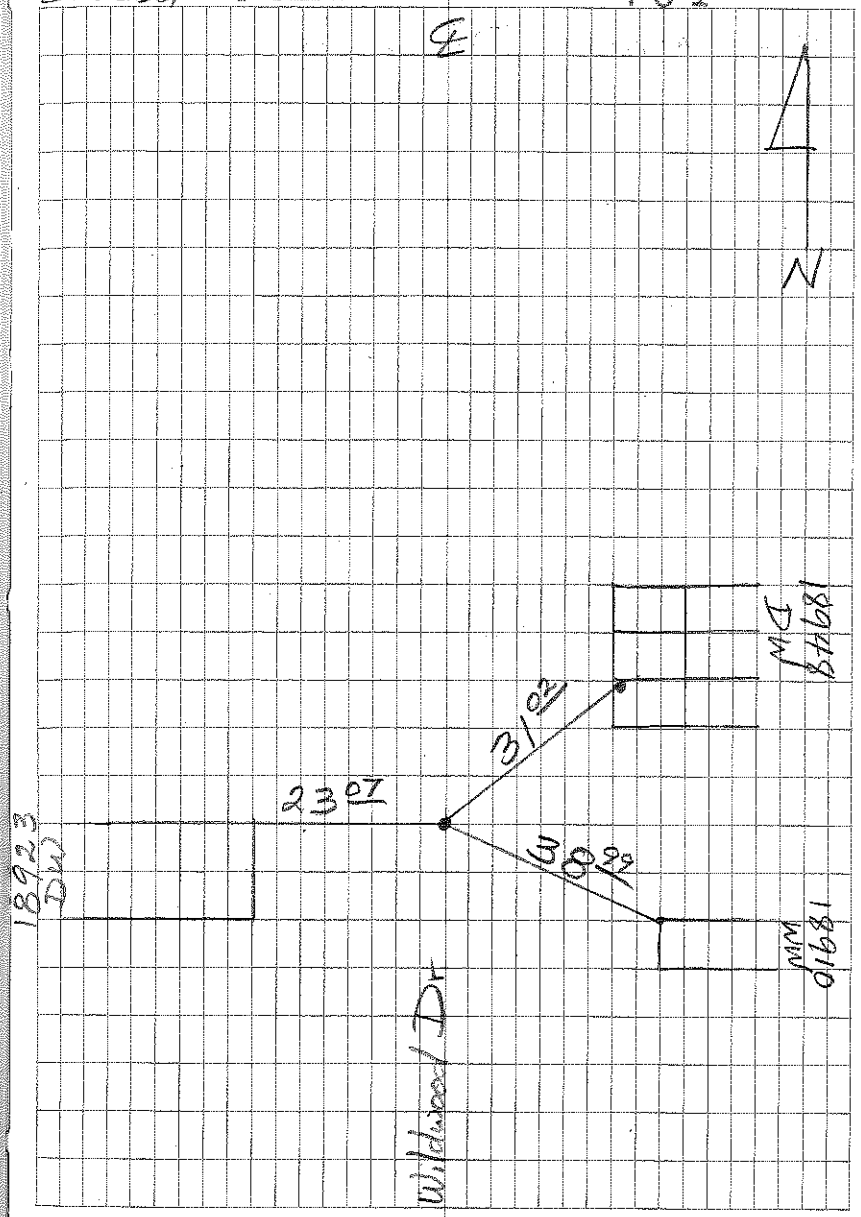

Creek View Dr

STA	ALIGN	DESCRIPTION
10+80	BC	Fd 3/8" Rod in Mon well w/ Cap stamped RCE 19638 per M+P 29-67
10+00	IP	Fd 3/4" Rod in Mon well w/ Cap stamped RCE 19638 per M+P 29-67

J. Clary
E. Seibel

FIELD BOOK 701

9/14/12

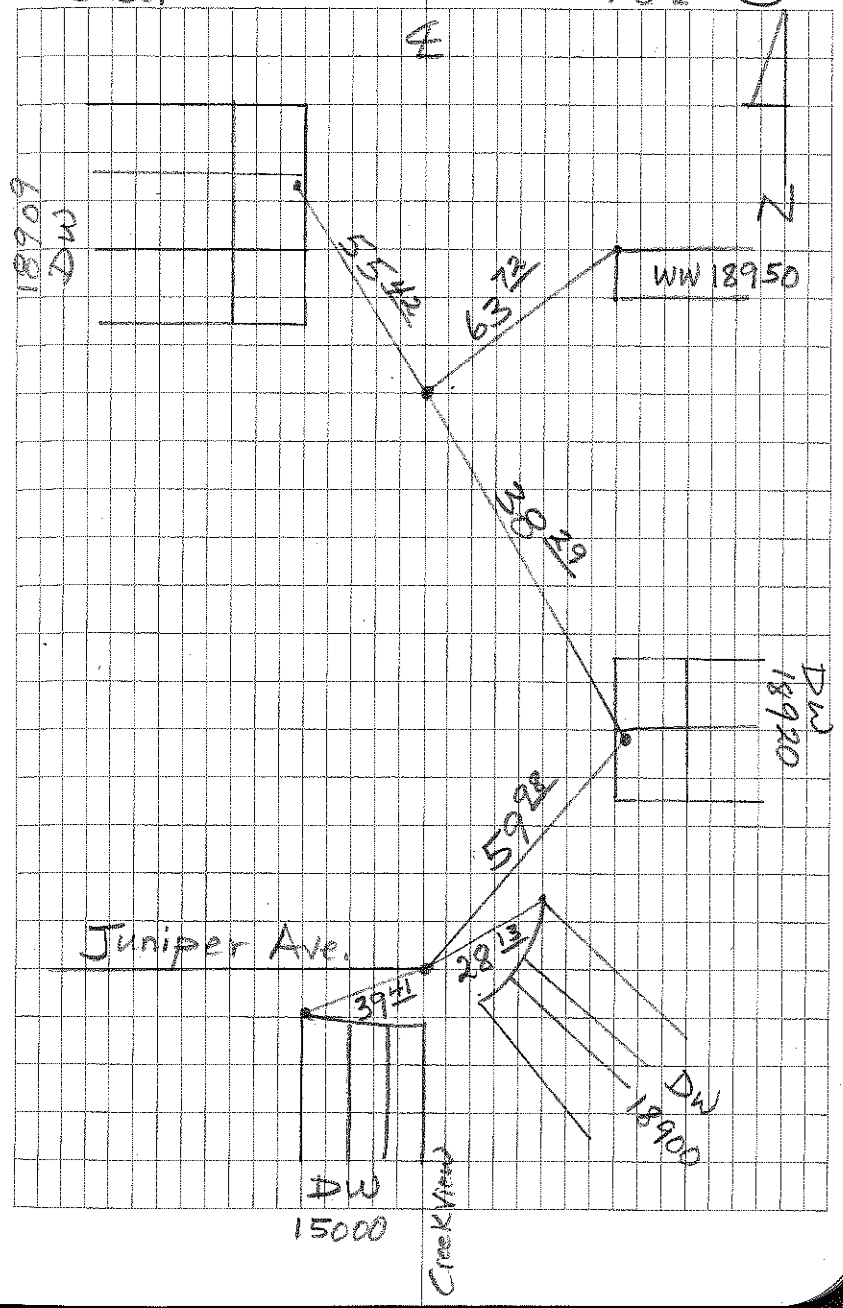

Creekview Dr

STA	ALIGN	DESCRIPTION
		Fd chissel "+" in Sidewalk ramp (no record)
15+54	IP	Fd 3/4" Iron Rod w/cap Stamped RCE 19638 in Mon well per MHP 29-67

J. Clary
E. Seibel

9/14/12

FIELDBOOK 701

(62)

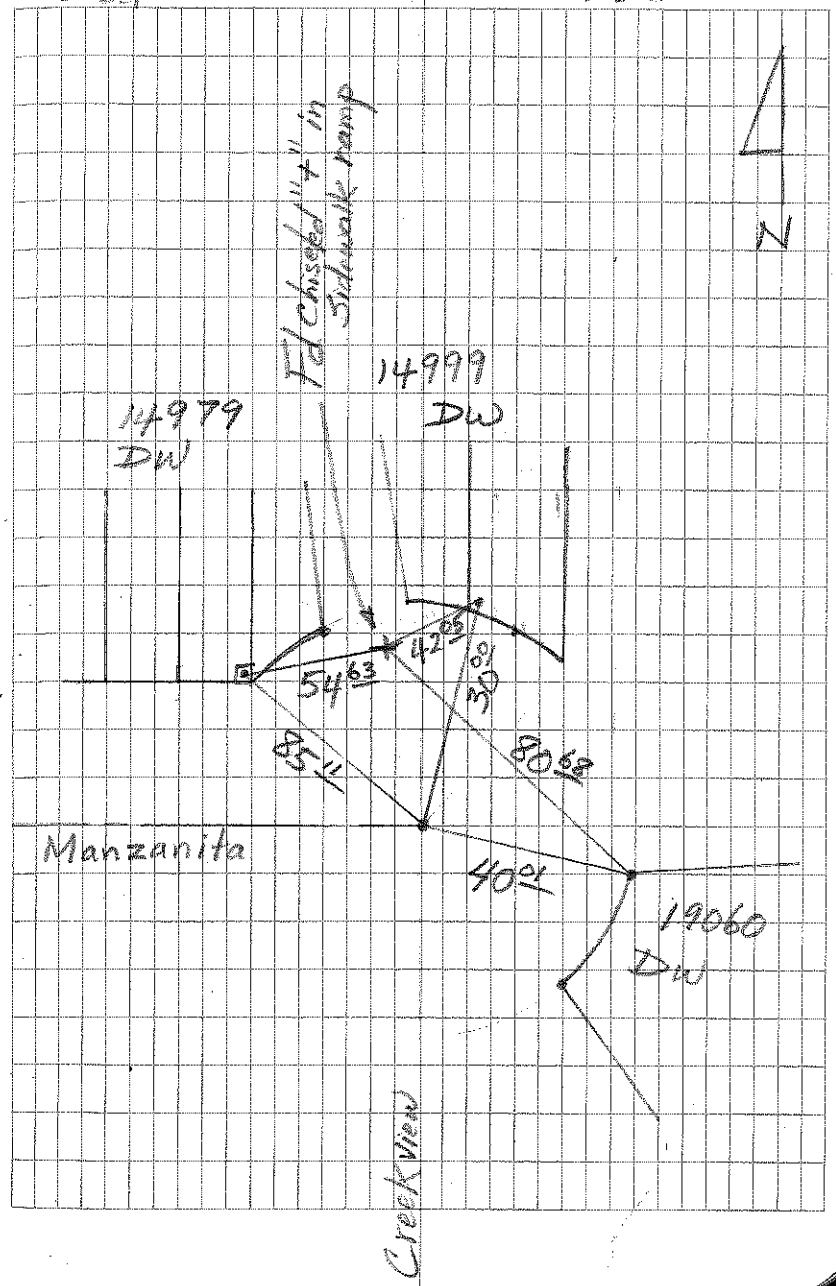

SCHULTE ROAD-Rd-MNT, CHIP SEAL 2012
(MAC ARTHUR TO CHRISMAN)

STA.	Align.	DESCRIPTION
27 / 34		Fd. BRASS DISK IN MON. BOX @ ¼ CORN. WITH NO LID AND NO STAMP PER. PM 23-34
T2SR5E		

E. SEIBEL
L. MONTERO

FIELDBOOK 701

(63)

9-28-12

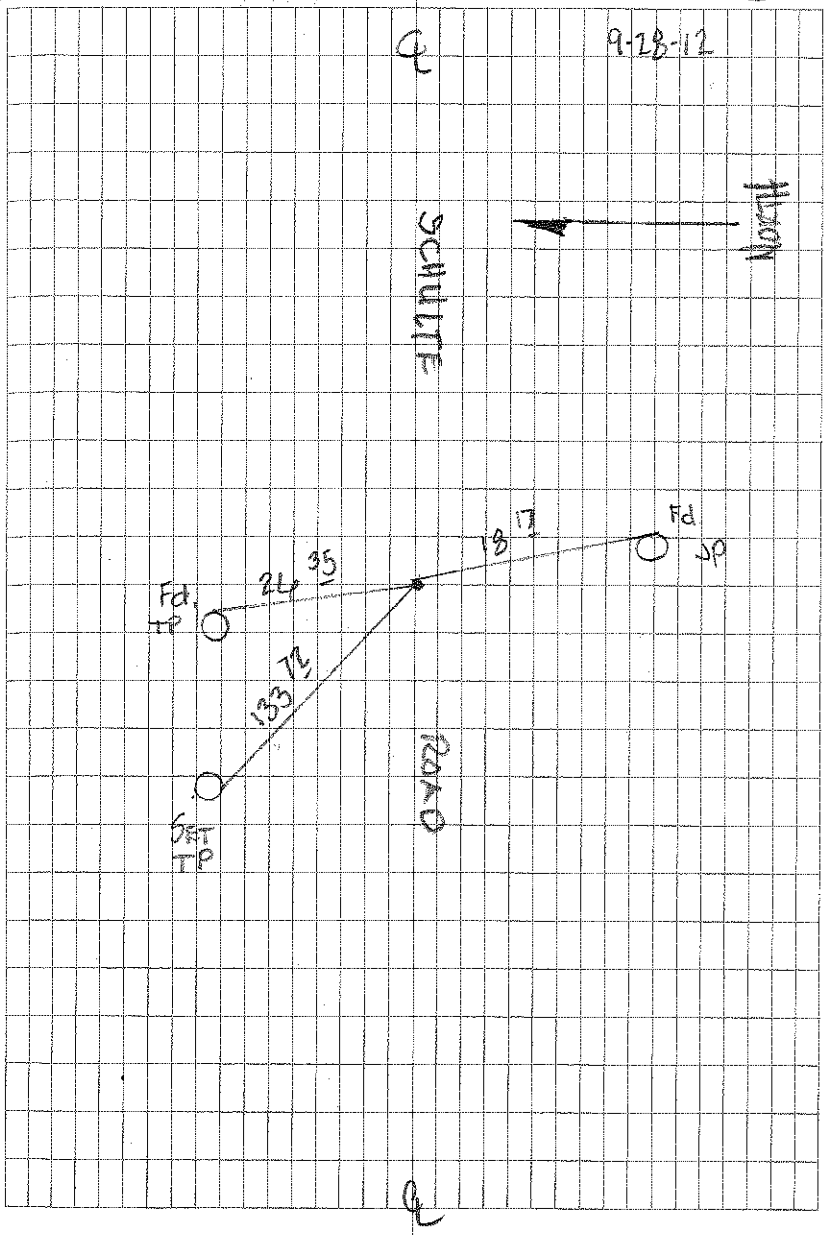

CHRISMAN ROAD · Rd MNT. CHIP SEAL 2012

STA.	ALIGN.	DESCRIPTION
22 | 23		Fd. PIN & WASHER IN MON. BOX at
T35 R5E		¼ corner per PM 17-149
16 | 14		Fd. PIN & WASHER IN MON BOX
22 | 23		WITH NO LID @ I.P.
T35 R5E		PM 17-149

E. SEIDEL
L. MONTERO

FIELDBOOK 701

(a4)

9-28-12

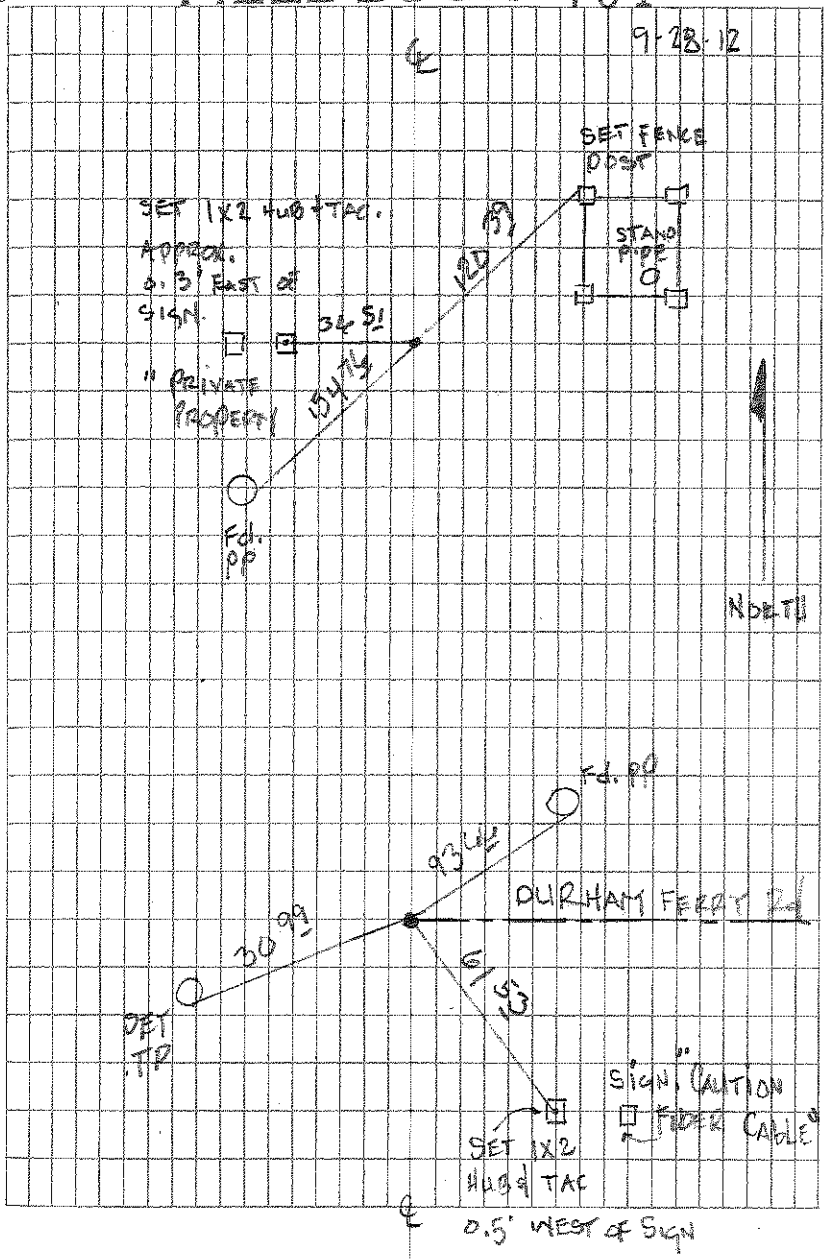

CHRISMAN ROAD - Rd MNT. CHip SEAL 2012

STA	Align	Description
		Fd. nail in mon. well per CR 01-137 (10' east of section corner)
27 | 26 T3S R5E		Fd. Pin w/yellow cap stamped LS 4334 in monument box per CR 01-111
27 | 26 / 34 | 35 T3S R5E		Fd. Brass Cap stamped RE9338 in monument well per RS 33-193

E. SEIBEL
L. MONTERO

9/28/12 (L5)

FIELD BOOK 701

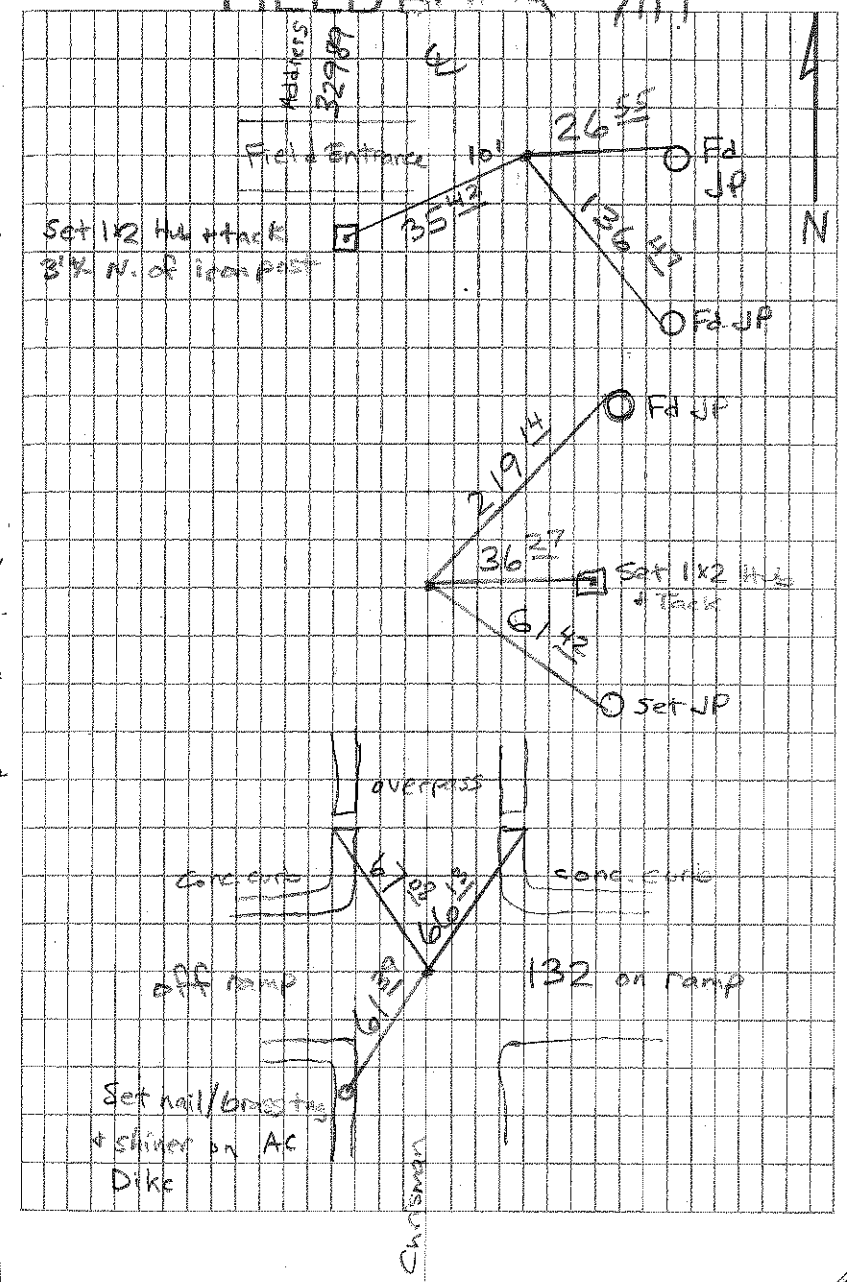

DURHAM FERRY RD. MNT. CHIP SEAL 2012

Sta.	Align.	Description
T3S 13/24 R5E		Fd. 1" round Hub + Tack (2"x2" Hub + Tack per RS 25-189)
T3S 14/23 | 13/24 R5E		Fd. 2"x2" Hub + Tack per PM 3-64
T3S 14/23 R5E		Fd. 2"x2" Hub + Tack per PM 3-64

E. SEIBER
L. MONTEKO

FIELD BOOK 701

9/28/12 (Ue)

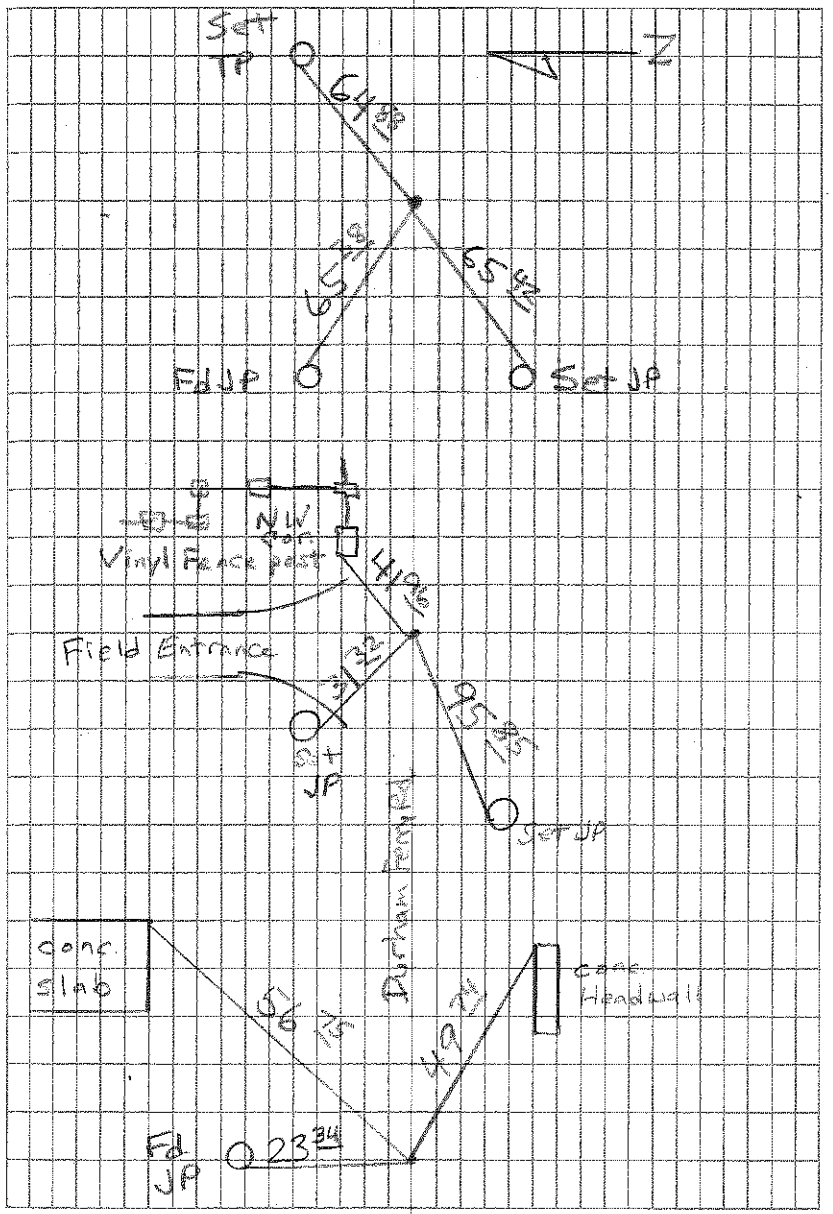

DURHAM FERRY RD (cont)

Sta.	Align	Description
T3S 18/19 R6E		Fd. Spike (3/4" Iron pin per PM 25-53)
T3S 13/24 RSE	18/19 R6E	Fd. 2" Brass Disk tagged RE9538 in monument box per PM 25-53 + PM 21-34

FIELD BOOK 701

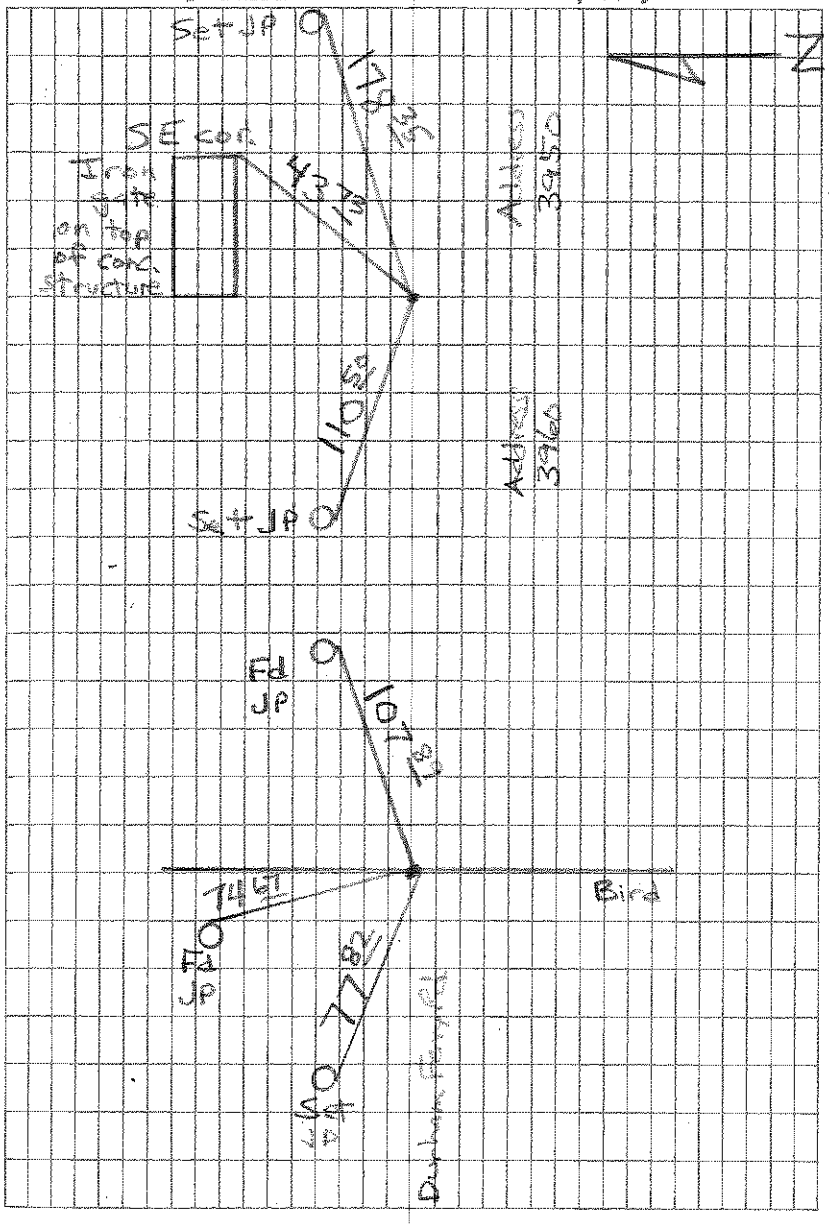

VERNALIS RD. RE-MAINT. CHIP SEAL 2012

Sta.	Align.	Description
		Fd. pin + washer (Ship spike per RS 37-146, 2655' west of Chrisman Rd.)
		Fd. J.V. Co. Pin + Washer @ W. end of Vernalis Rd (No record) 1 mile west of Chrisman Rd

E. Sebel
L. Montero

FIELD BOOK 701

4/23/12

68

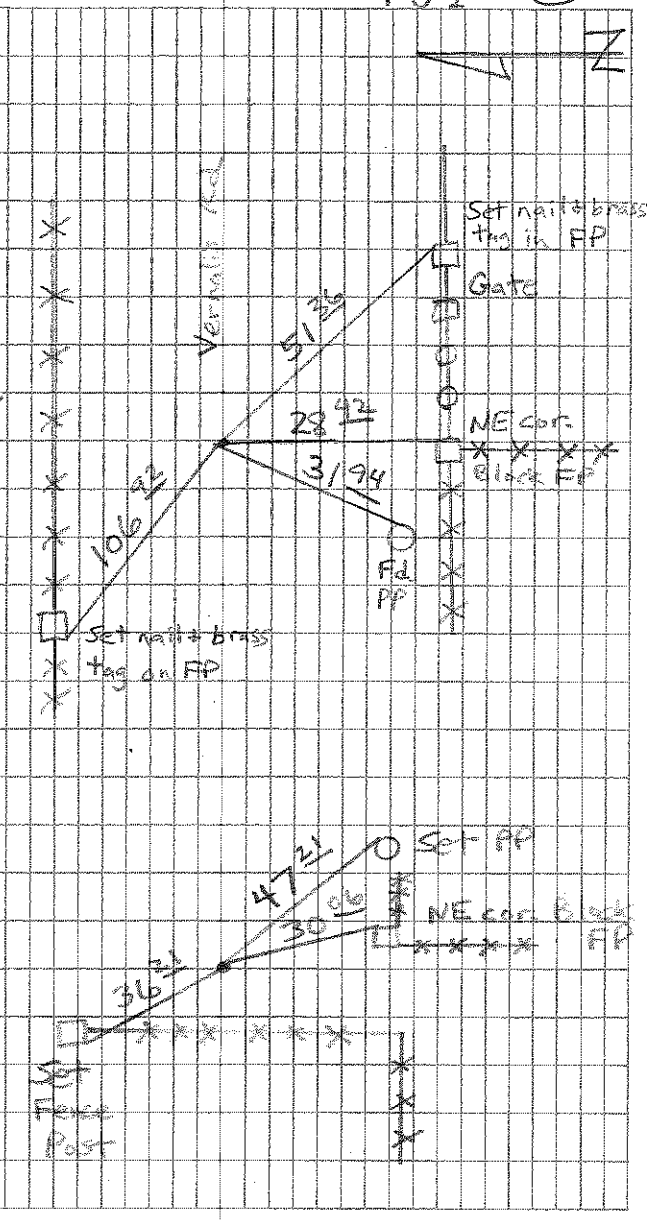

VERNALIS RD. (cont.)

Sta	Align	Description
		Fd. Nail
29	28	(Hub+tack per RS 28+158)
32	33	
T3S R6E		
		Fd. 3/4" pipe in mon. box per RS 37-2
		(See additional ties CR 12-92)
		Fd. 3/4" pipe in mon. box per RS 37-2
		(See additional ties CR 12-90)

E. Seibel
L. Montera

FIELD BOOK 701

9/28/12 (69)

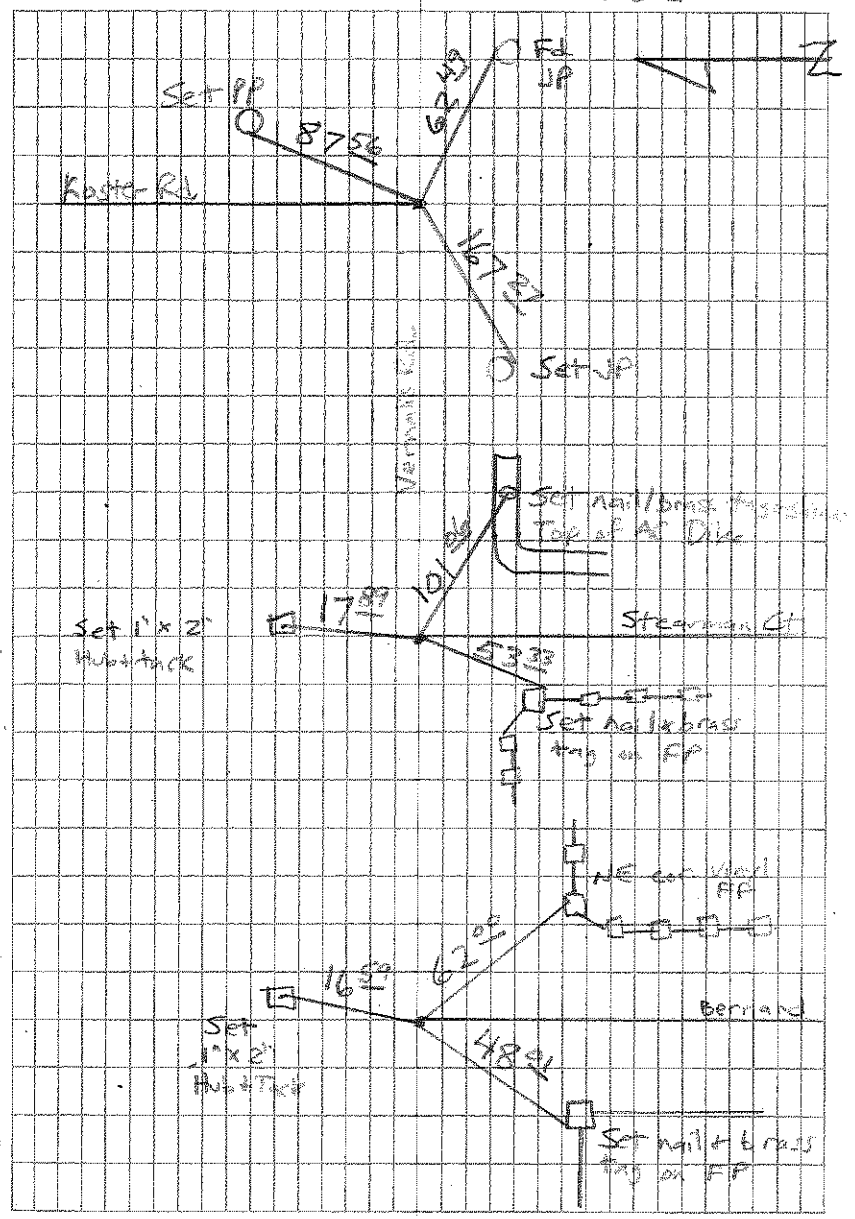

BEVIS RD. ADMNT. CHIP SEAL 2012

Sta.	Align.	Description
	EC	Fd. Bolt + washer (No record)
19 | 20 / 30 | 29 T3S R6E		Fd. 2" Brass Disk stamped "SJCO LS 2239" in monument box per PM 20-161
30 | 29 T3S R6E		Fd. S.J.Co. Pin stamped "SJCO LS 2237" in monument box per RS 26-196, PM 10-150

J. Clary
E. Seibel

10/1/12

FIELDBOOK 701

(70)

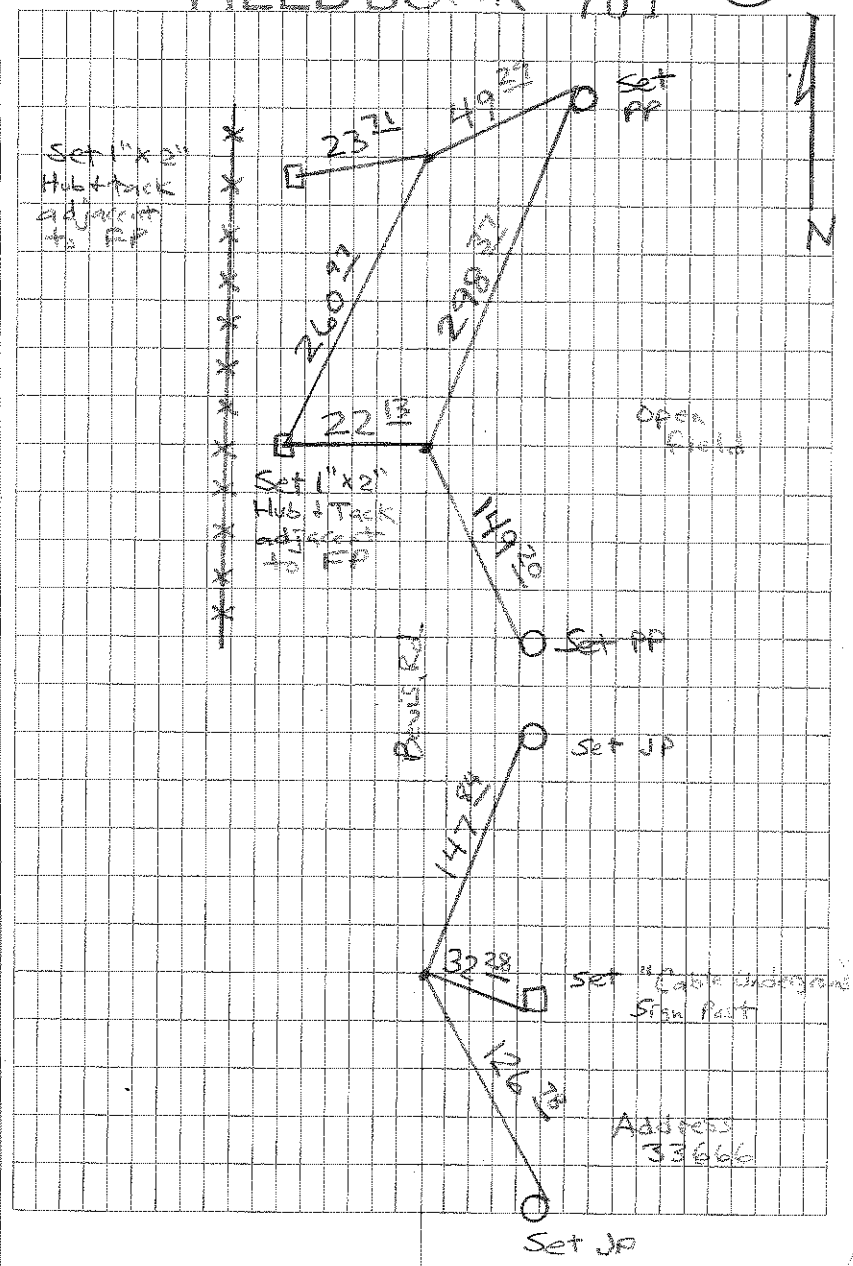

BENS RD. (cont)

Sta.	Align.	Description
EC		Fd. Bolt + Washer (No record) (4700'+/- south of Durham Ferry Rd)
BC		Fd. Bolt + Washer (No record) (5100'+/- south of Durham Ferry Rd)

FIELD BOOK 701

71

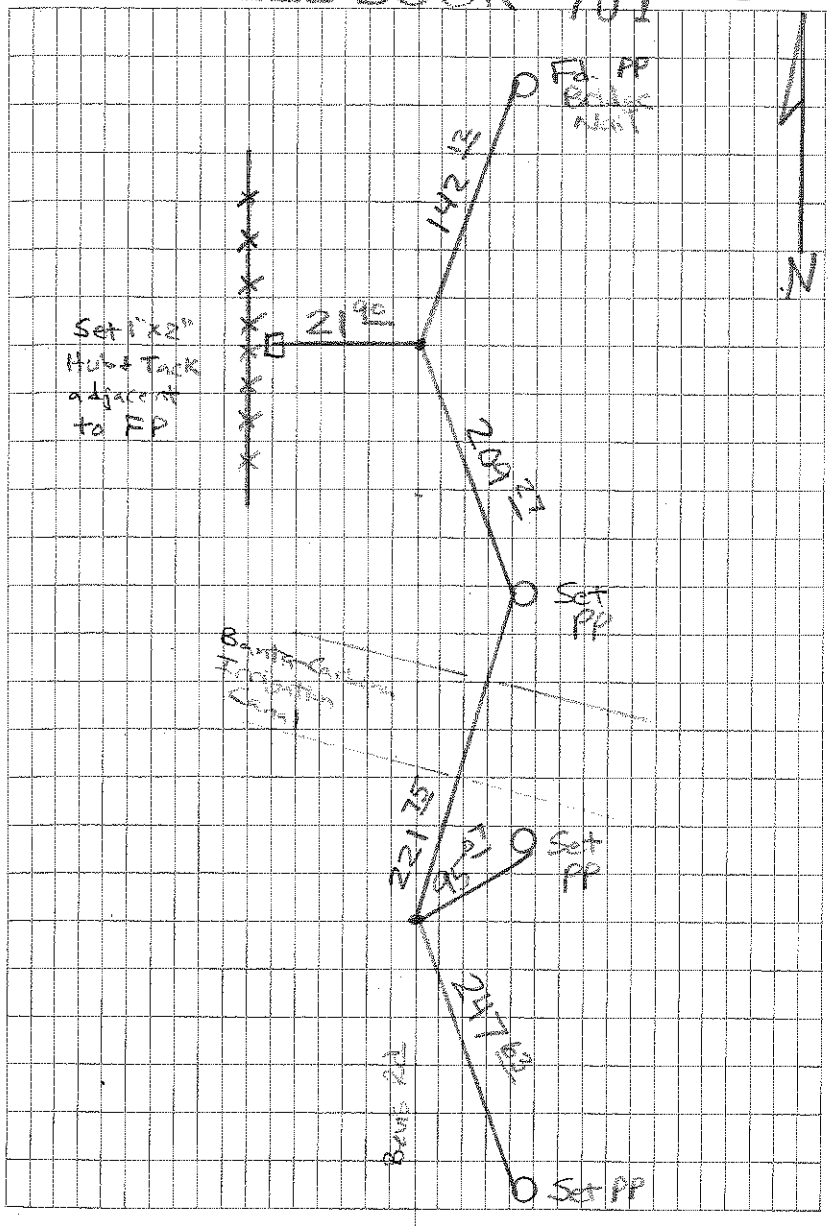

Beris Rd. (cont)

Sta.	Align.	Description
		Fd. Nail per PM 22-57
19 | 20		
T35 R6E		
	EC	Fd. Bolt + washer (No record) (4000' +/- south of Durham Ferry Rd.)
	BC	Fd. Bolt + Washer (No record) (4250' +/- south of Durham Ferry Rd)

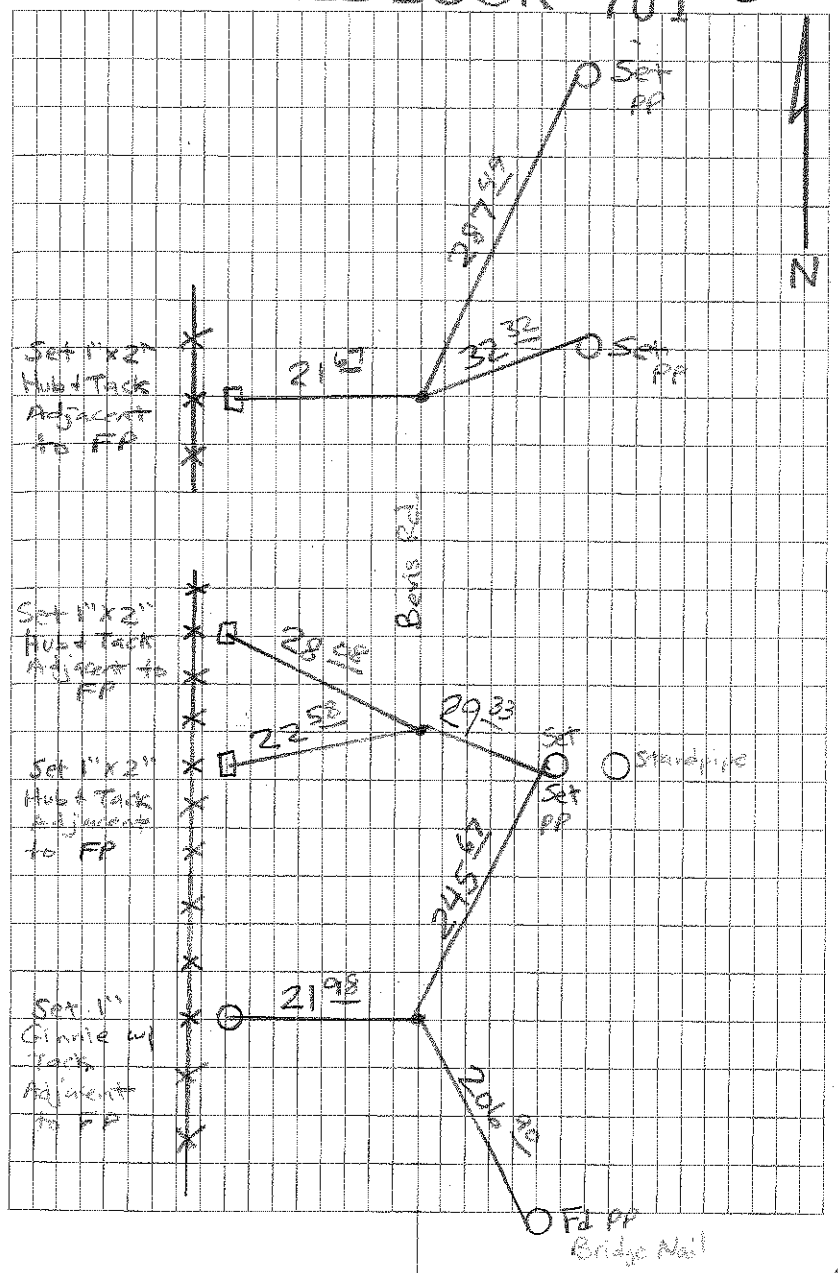

Bevis Rd. (Sym?) [illegible]

Sta	Align	Description
	BC	Fd. Bolt + washer (No record) (250' +/- south of Durham Ferry Rd.)
	EC	Fd. Bolt + Washer (No record) (500' +/- south of Durham Ferry Rd.)
	BC	Fd. Bolt + washer (No record) (1100' +/- south of Durham Ferry Rd.)

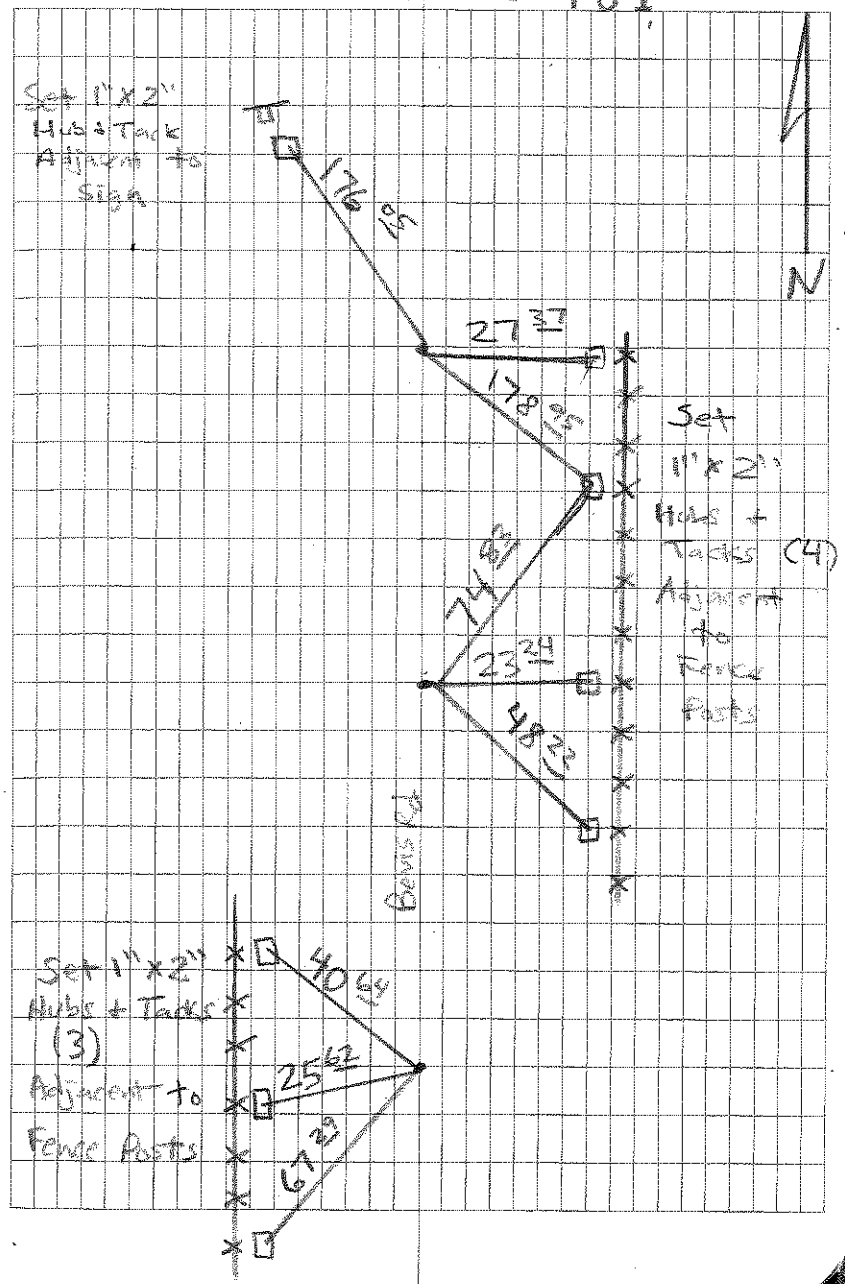

Koster Rd. (Rd Mnt chip seal 2012)

Sta	Align	Description
	POT	Fd spike per R.S. 7-282 460 ± North of Durham Ferry Rd.

Sec	Cor
17	16
20	21

T.3S. R.6E

Fd. 2x2 Hub & Tack w/ 1' Spreaders per R.S. 35-177

J. Clary
E. Seibel

FIELDBOOK 701

10/02/12

74

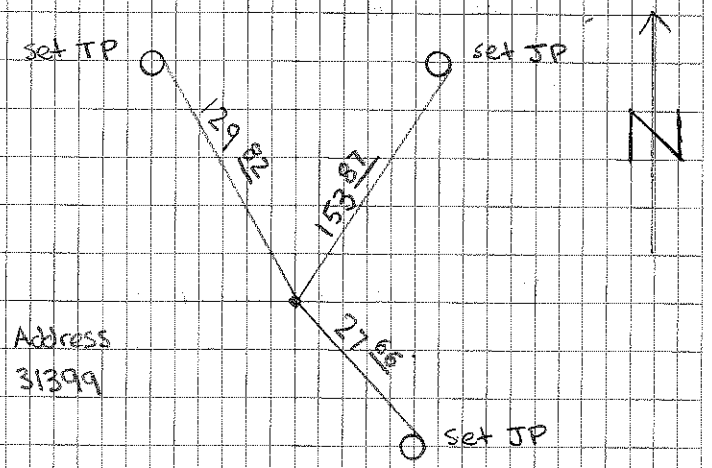

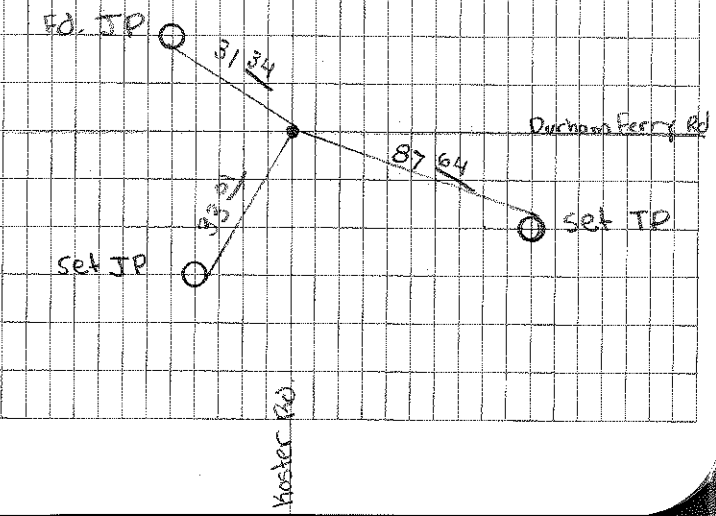

Koster Rd. (cont.)

Sta.	Align	Description
	IP	Fd. PK nail (no record)
	POT	Fd. Nail per R.S. 14-180 656± North of Durham Ferry Rd.

J Clary
E Seibel

FIELDBOOK 701

10/02/12 (75)

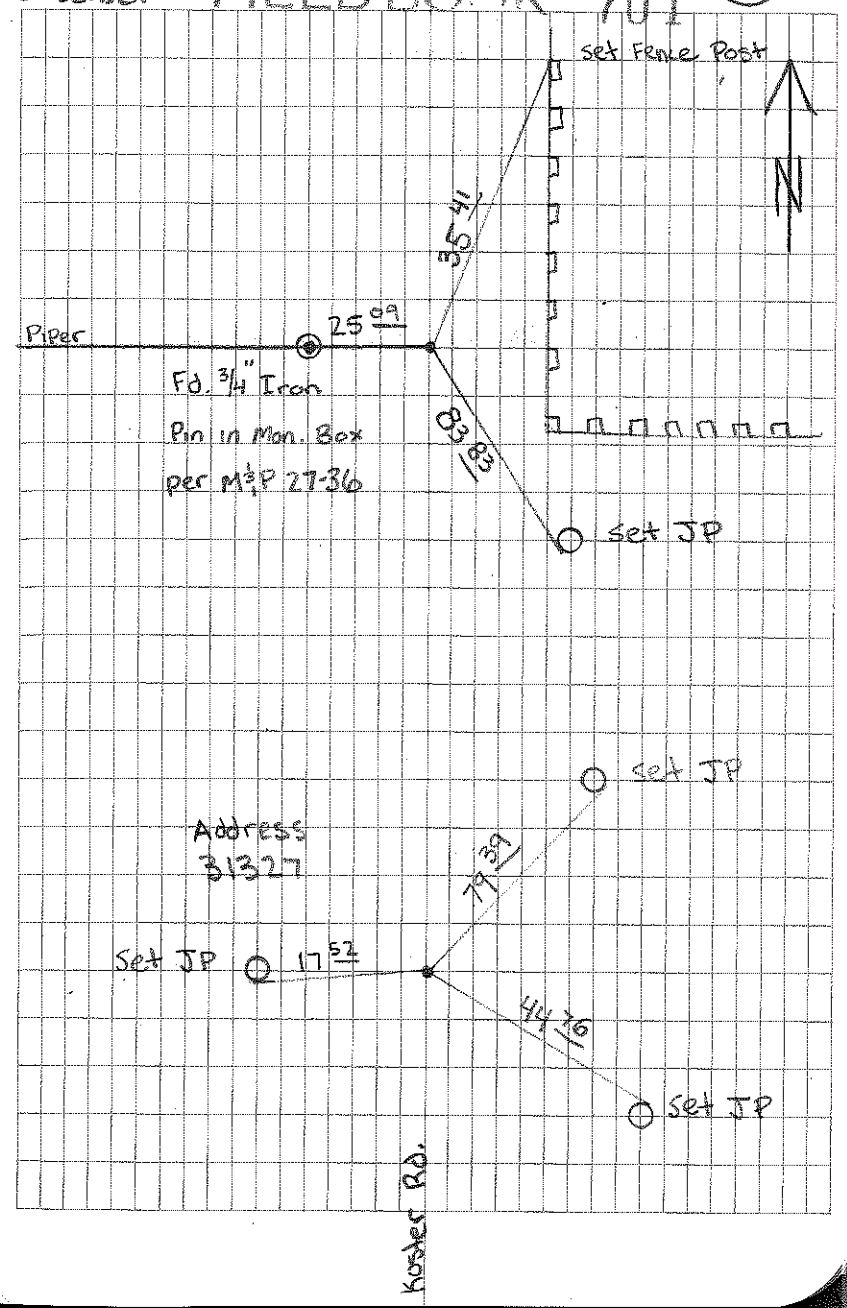

Koster Rd. (cont.)

Sta	Align	Description
	IP	Fd 3/4" Iron Pipe tagged "LS 4685" in Mon. Box per M&P 29-52
	POT	Fd. Nail per P.M. 11-50 2005'± North of Durham Ferry Rd.

J Clary
E Seibel

FIELD BOOK 701

10/02/12

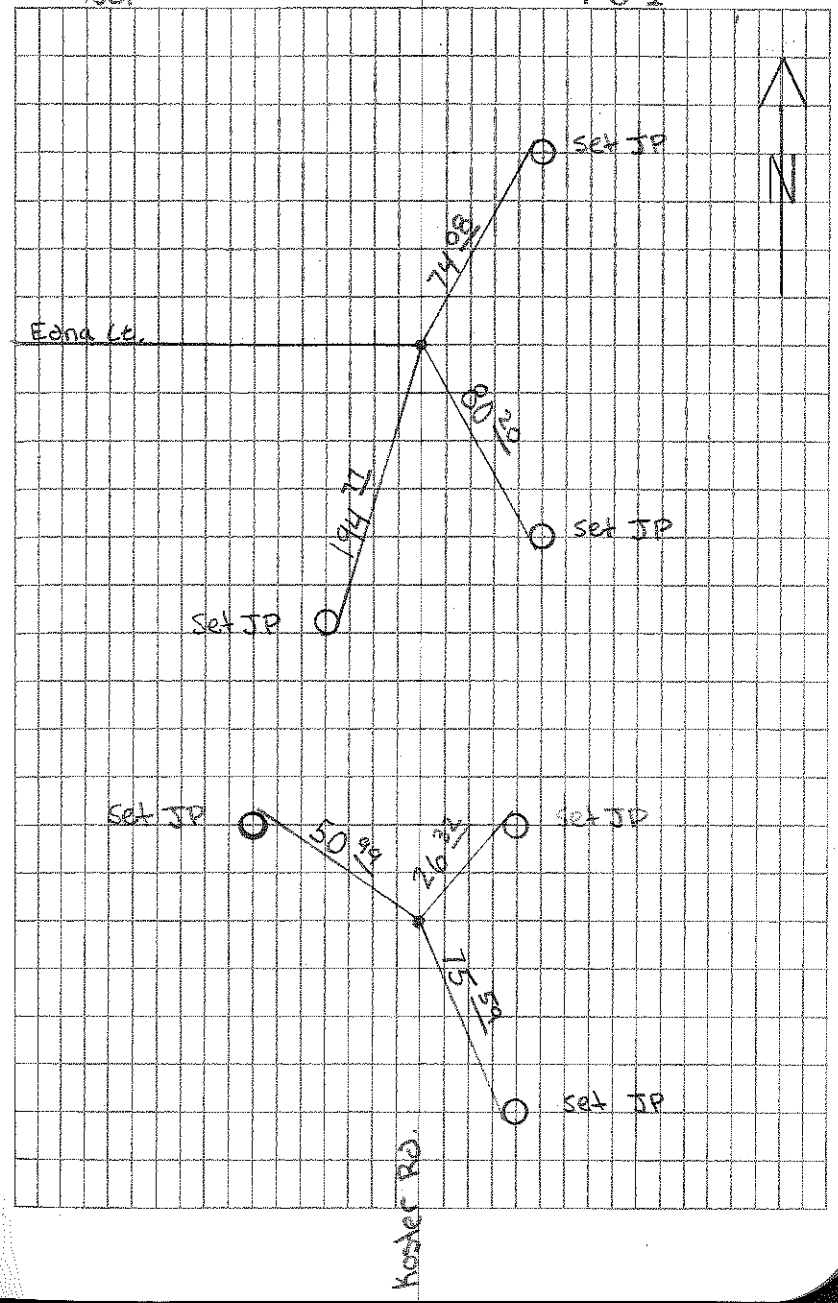

Live Oak Rd.
(99 Frtg to Furry Rd.)

Sta.	Align.	Description
14+69	POT	Fd. concrete Nail (spike per R.S. 6-194
12+09	POT	Fd Mag Nail (spike per R.S. 11-63)

J. Clary
E. Seibel

10/15/12

77

FIELDBOOK 701

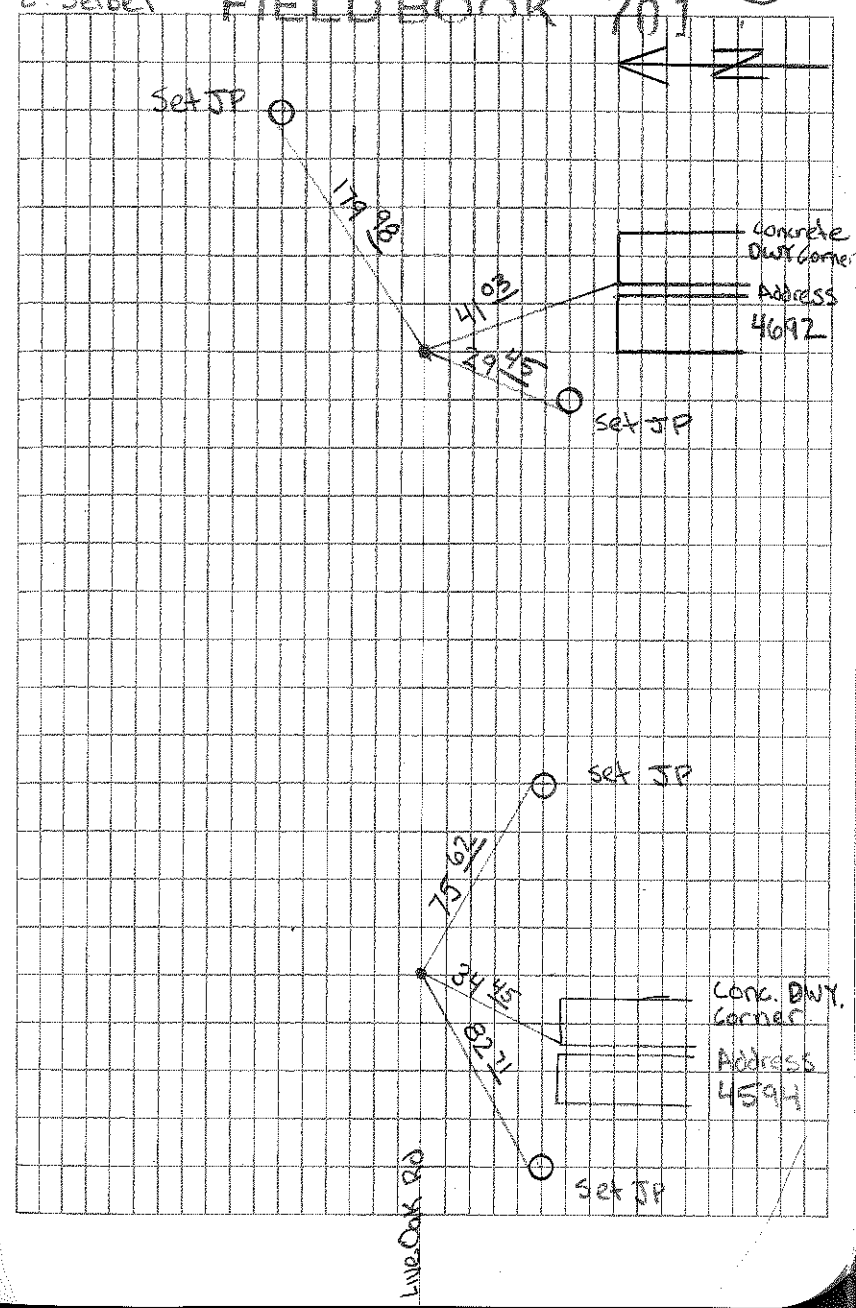

Live Oak Rd. (cont.)

Sta	Align	Description
27+23	POT	Fd bent Bolt & Washer per R.S 6-194
23+71	POT	Fd nail & shiner (Bolt per R.S. 11-63)
23+69	POT	Fd PK nail per F.B. 684-18

E. Seibel
L. Montero

FIELDBOOK 701

10/15/12

(78)

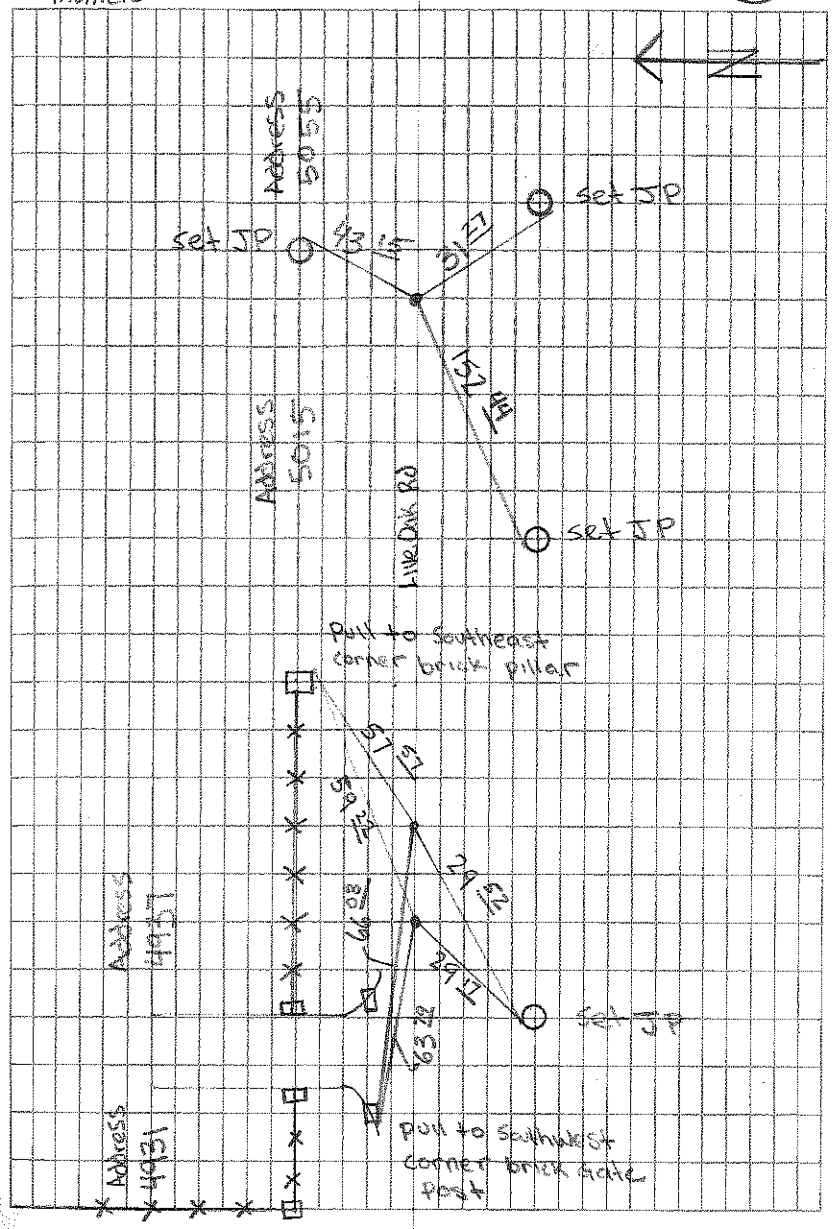

Live Oak Rd (cont)

Sta	Align	Description
31 + 11	POT	Fd R.R spike per P.M. 20-181
28 + 63	POT	Fd. R.R. spike per P.M. 20-181

E. Seibel
L. montero

FIELD BOOK 701

10/15/12 (79)

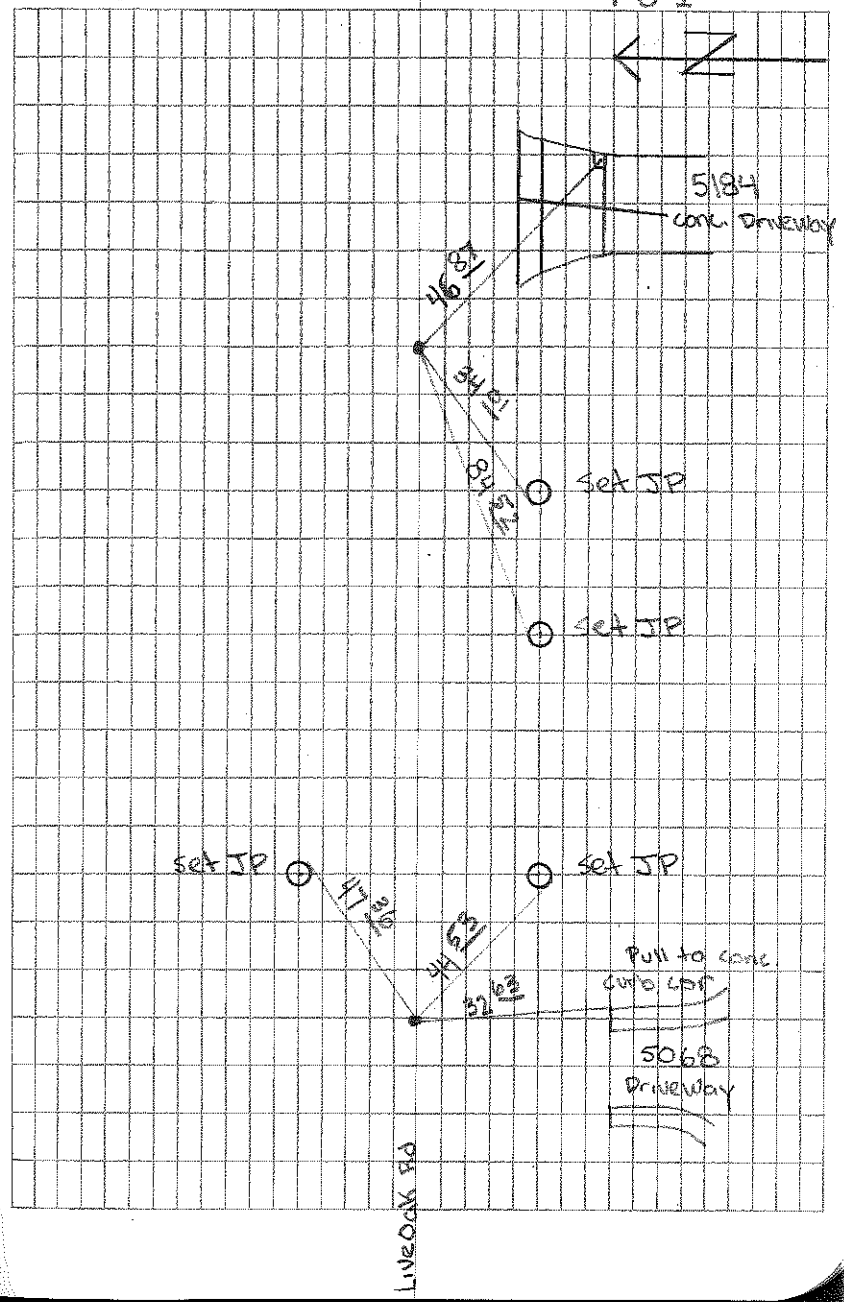

LiveOak Rd. (cont)

Sta	Align	Description
33+58	POT	Fd. R.R. spike per R.S. 19-106
31+96		Fd concrete Nail (Bolt per RS 6-108)

J. Clary
E. Seibel

FIELD BOOK 701

10/15/12

(80)

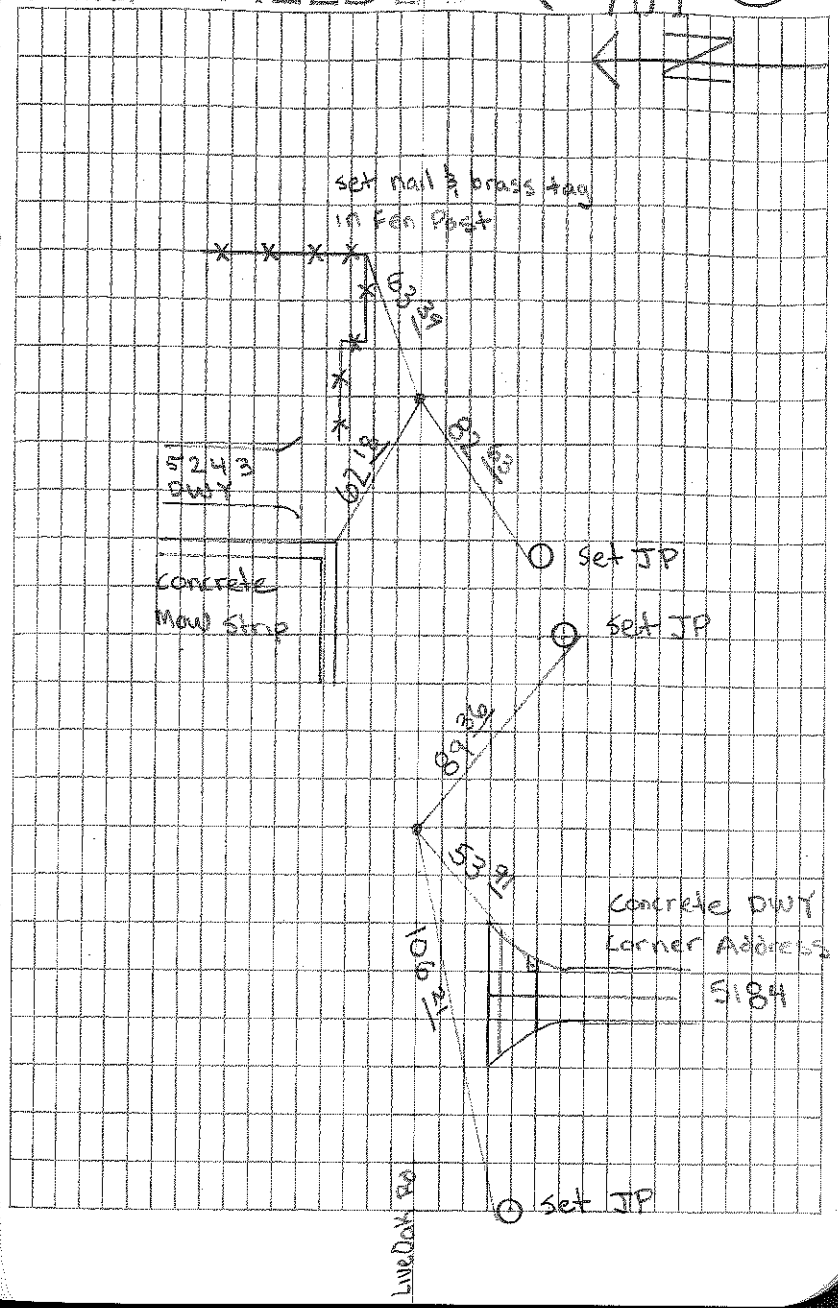

LiveOak Rd. (cont.)

Sta	Align	Description
39+11	POT	Fd P.K nail (R.R. Spike per F.B. 596 pg 24)
38+21	POT	Fd R.R Spike per RS 21-167

J. Clary
E. Seibel
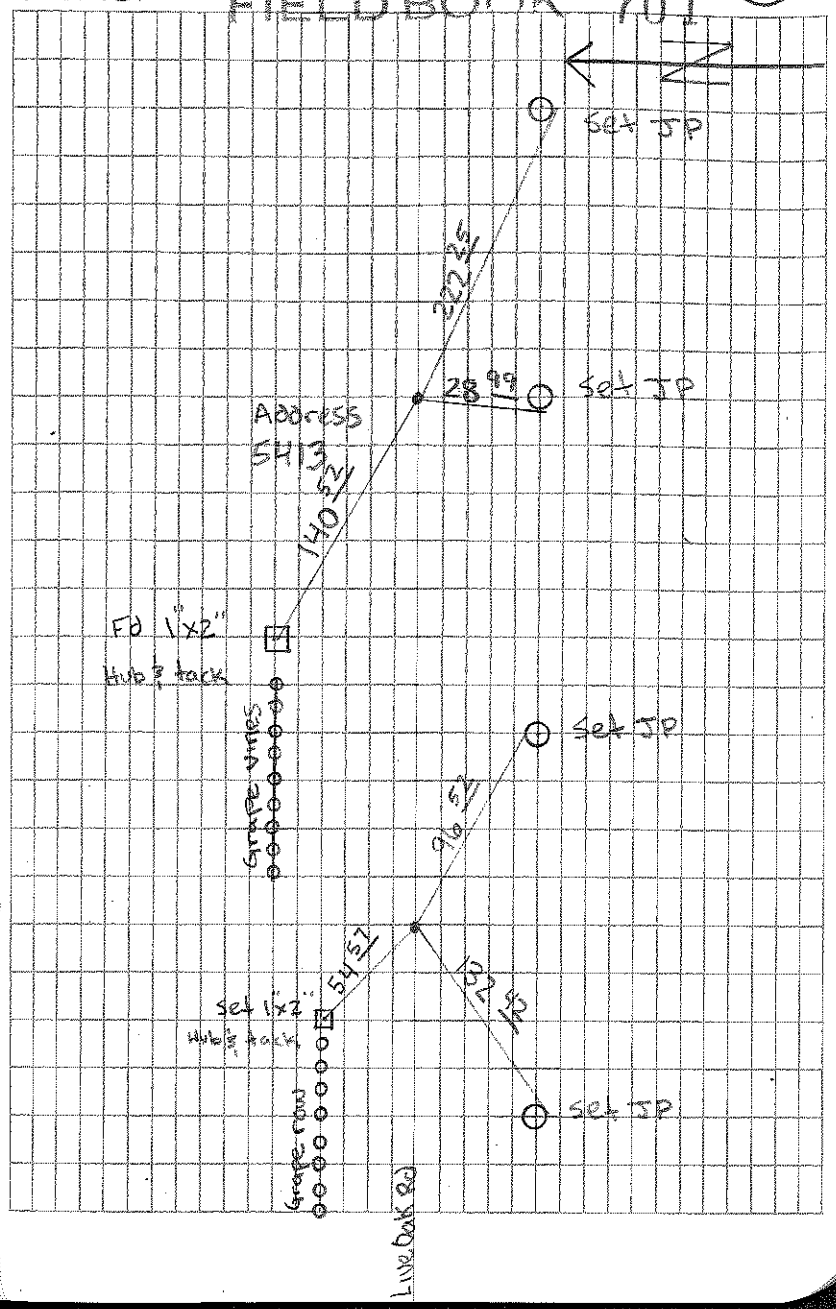
FIELDBOOK 701